

5.

ČAZMA

11-12. i 01. 2025.

DELTA WINTER RALLY SHOW

NK DELTA

Grad Čazma

NK DELTA

PUTNA KNJIGA/ROAD BOOK



AUTO KLUB DELTA
NK DELTA
ZAGREB - CROATIA



čazma
Edukativna Inicijativa
Turistička zajednica grada Čazme



GRAVEL RALLY CHALLENGE 24-25 RALLY SHOW



5. DELTA WINTER RALLY SHOW ČAZMA 2025

PUTNA KNJIGA / ROAD BOOK

Organizator / Organizer
AUTO KLUB „DELTA“ ZAGREB

Suorganizator i glavni sponzor / CO-organizer and main sponsor
GRAD ČAZMA / CITY OF ČAZMA

Počasni pokrovitelji / Honorary Sponsors:
Marko MARUŠIĆ, Župan Bjelovarsko-bilogorske /

County Mayor of Bjelovar-Bilogora County
Dinko PIRAK, Gradonačelnik čazme / Mayor of the City of Čazma

11. / 12. 01. 2025.



	Hrvatski	VK/TC	English	Stranica Page
1	Prijava nesreće i sigurnosni postupak		Accident reporting and safety Procedures	2 - 3
2	Sigurnost		Safety information	4
3	Simboli		Symbols	5 - 6
4	Trip meter		Trip meter	7
5	Program		Programme	8 - 9
6	Itinerer		Itinerary	10-12
7	Karta rally-a		Rally map	13
8	Karta servisa		Service park map	14 - 15
9	Vezni sektor do Shakedowna		Road section to Shakedown	16 - 18
10	Shakedown		Shakedown	19 - 28
12	Vezni sektor: Grabovnica - Čazma	VK/TC 0 - 0A	Road section: Grabovnica - Čazma	29 - 32
13	Ceremonijalni start	VK/TC 0A - 0B	Ceremonial start	33 - 35
14	Vezni sektor: Čazma - Čazma	VK/TC 0B - 1	Road section: Čazma - Čazma	36 - 38
15	Posebni brzinski ispit 1 Čazma 1	VK/TC 1 - 1A	Super special stage 1 Čazma 1	39 - 48
16	Vezni sektor: Čazma - Čazma	VK/TC 1A - 2	Road section: Čazma - Čazma	49 - 50
17	Posebni brzinski ispit 2 Čazma 2	VK 2 - 2A	Super special stage 2 Čazma 2	51 - 58
18	Vezni sektor: Grabovnica - Šimljanik	VK/TC 2B/4B - 35	Road section: Grabovnica - Šimljanik	59 - 64
19	Brzinski ispit 3/5 Šimljanik 1/2	VK/TC 3/5 - 3/5	Special stage 3/5 Šimljanik 1/2	65 - 72
20	Brzinski ispit 4 Donji Miklouš 1	VK/TCA 4 - 4A	Special Stage 4: Donji Miklouš 1	73 - 80
21	Brzinski ispit 4 Donji Miklouš 2	VK/TCA 6 - 6A	Special Stage 4: Donji Miklouš 2	81 - 88
22	Ciljni podij Čazma	VK 6A - VK 6B	Finish podium Čazma	89 - 92
23	Vezni sektor Čazma - Grabovnica	VK 6B - Servis	Road section: Čazma - Grabovnica	93 - 95



U slučaju nesreće gdje je potrebna hitna medicinska pomoć, gdje je moguće treba odmah istaknuti crveni "SOS" znak formata A3 iz svog vozila za nadolazeće posade i za bilo koji helikopter koji pokušava pomoći.

Svaka posada kojoj je pokazan crveni "SOS" znak ili vidi automobil koji je doživio nesreću i gdje vide da su oba člana posade u automobilu, a ne pokazuju crveni "SOS" znak moraju odmah i bez iznimke stati i pomoći im. Svi nadolazeći automobili trebaju također stati. Drugi automobil koji je stigao na mjesto nesreće treba nastaviti i obavijestiti o tome slijedeće sudačko mjesto s radio vezom. Naredni automobili trebaju ostaviti cestu prolaznom za spasilačka vozila.

Svaka posada koja ne postupi po ovom pravilu biti će prijavljena Sportskoj komisiji koja može izreći kaznu u skladu s Međunarodnim Sportskim Pravilnikom (ISC).

U slučaju nesreće gdje nije potrebna hitna medicinska pomoć, član posade mora nadolazećim vozilima i bilo kojem helikopteru koji pokušava pomoći istaknuti zeleni "OK" znak veličine A3 iz svog vozila. Ako posada napusti vozilo znak "OK" mora biti istaknut tako da je jasno vidljiv ostalim natjecateljima.

Svako natjecateljsko vozilo mora imati crveni reflektirajući trokut kojeg u slučaju da automobil stane na brzinskom ispitu treba staviti na istaknutu poziciju najmanje 50 metara prije položaja automobila, u svrhu da upozori nadolazeće vozače. Svaka posada koja ne poštuje ovo pravilo može biti predmet razmatranja i kazne po odluci Sportske komisije. Ovaj trokut potrebno je staviti i u slučaju kada je zaustavljeni automobil izvan staze.

U slučaju bilo kakve nesreće, posada ili njihov predstavnik o toj činjenici trebaju obavijestiti iduću sigurnosnu ili kontrolnu točku, poštujući pravila iz procedure o nesreći (FIA Sportska Pravila Regionalnih Prvenstava, članak 34.1 do 34.5) i nakon toga predati pisani izvještaj u Ured rally-a.



In the case of an Accident where urgent medical attention is required, where possible the red "SOS" sign from the Car should be immediately displayed to the following cars and to any Helicopter attempting to assist.

Any Crew which has the red "SOS" sign displayed to them or sees a car which has sustained a major Accident where both Crew members are seen inside the Car but are not displaying the red "SOS" sign shall immediately and without exception stop to provide assistance. Also all following Cars shall stop. The second Car at the Scene shall proceed to inform the next Radio point. Subsequent Cars shall leave a clear Route for Emergency Vehicles.

Any Crew which fails to comply with this Rule will be reported to the Stewards who may impose in accordance with the International Sporting Code.

In the Case of any Accident where immediate Medical intervention is not required, the "OK" sign A3 from the Car should be clearly shown by a Crew member to the following Vehicles and any Helicopter attempting to assist. If the Crew leaves the Vehicle, the "OK" sign must be displayed so that it is clearly visible to the other Competitors.

Each competing Car must carry a red reflective Triangle which, in the Event of the Car stopping in a Special Stage, must be placed in a conspicuous Position by a member of the Crew at least 50 meters before the Car's Position, in order to warn following Drivers. Any crew failing to comply may be subject to a penalty at the discretion of the Stewards. This Triangle must be placed even if the stopped Car is off the Road.

In the Case of any Accident, the Crew or their Representative should Report this Fact at the next Radio point, or Control point, respecting the Prescriptions of the Accident Procedure (FIA Regional Championships Sporting Regulations, Article 34.1 to 5) and then submit a written Report in the Rally Headquarters.



U slučaju nezgode prilikom upoznavanja staze nazvati 112 - 192 (Policija) i 194 (Hitna pomoć)

In case of Emergency during reconnaissance dial 112 / 192 (Police) and 194 (Ambulance)

Za vučnu službu nazvati 1987 (HAK) / For tow service dial 1987 (HAK)

Hitne medicinske usluge / Emergency medical services – Hitni pozivi 194 / 112 Emergency calls

Za medicinske usluge u nehitnim slučajevima nazvati najbližu medicinsku ustanovu. Pogledajte popis u nastavku:














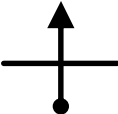

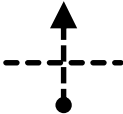
For medical care in non-emergency cases get in touch with the nearest hospital. See list below:

Naziv / Name	Mjesto / Place	Phone / Telefon
Bolnica / Hospital		
Opća bolnica Bjelovar / General Hospital Bjelovar	Bjelovar	+385 43 279 222
Health centre / Dom zdravlja		
Dom zdravlja / Health centre Čazma	Čazma	+385 43 771 046
Dom zdravlja / Health centre Garešnica	Garešnica	+385 43 531 337

Ured rallya / Headquarter

AK INA DELTA Phone/Telefon +385 (1) 2366 141; +385 (0) 91 4617 892; Fax: +385 (1) 2314 122;
ured @akdelta.hr; <http://www.akdelta.hr>








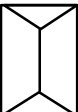



	VREMENSKA KONTROLA TIME CONTROL		DOLIJEVANJE GORIVA REFUEL
	START BI SS START		OBILJEŽAVANJE / KONTROLA GUMA TYRE MARK / CHECK
	CILJ BI SS FINISH		POČETAK NASELJA TOWN ENTRANCE
	UPIS REZULTATA BI SS STOP		KRAJ NASELJA END OF TOWN
	PROLAZNA KONTROLA PASSAGE CONTROL		SEMAFOR TRAFFIC LIGHT
	RADIO VEZA RADIO POINT		PROMETNIU ZNAKOVI ROAD SIGNS
	HITNA POMOĆ MEDICAL VEHICLE POINT		ASFALT TARMAC
	INFORMACIJA ZA MAKADAM INFORMATION FOR GRAVEL		MAKADAM GRAVEL

VAŽNO / IMPORTANT

**AKO NEKO KRIŽANJE NIJE UCRTANO U PUTNOJ KNJIZI SLIJEDI GLAVNU CESTU
IN CASE A CROSSING IS OMITTED IN THE ROADBOOK FOLLOW THE MAIN ROAD**



	PAŽNJA TAKE CARE		MOST BRIDGE
→ Ulica	ULICA STREET		OGRADA FENCE
	PUTOKAZ SIGN POST		CRKVA CHURCH
	NE SLIJEDI PUTOKAZ NOT THIS DIRECTION		RASPELO CRUCIFIX
	PRUGA TRACKS		TELEFONSKA GOVORNICA PHONE BOX
	BENZINSKA POSTAJA PETROL STATION		KUĆA HOUSE
	HELIDROM HELIPORT		

VAŽNO / IMPORTANT
AKO NEKO KRIŽANJE NIJE UCRTANO U PUTNOJ KNJIZI SLIJEDI GLAVNU CESTU
IN CASE A CROSSING IS OMITTED IN THE ROADBOOK FOLLOW THE MAIN ROAD



Udaljenosti u Roadbook-u izmjerene su vozilom Dacia Duster i elektronskim mjeracem TERRATRIP 303 GeoTrip Rally Computer. Stanje u Roadbook-u provjereno je 26. prosinca 2024.

Distances in Road book have been measured by a car Dacia Duster and electronic trip meter TERRATRIP 303 GeoTrip Rally Computer. The state in the Road book has been verified on December 26th 2024.

PROGRAM

Program prije rally tjedna

Vrijeme	Aktivnost	Lokacija
Ponedjeljak, 25. 11. 2025.		
	Objava Posebnog pravilnika Početak prijema prijava	www.akdelta.hr/dwrs : www.haks.hr , www.z-a-s.hr
Petak, 03. 01. 2025.		
24:00	Zadnji dan za prijave	Ured rally-a Zagreb

Program U tijeku rally tjedna

Vrijeme	Aktivnost	Lokacija
Utorak, 07. 01. 2025.		
10:30	Objava liste prijavljenih	www.akdelta.hr/dwrs : www.haks.hr , www.z-a-s.hr
10:30	Objava putne knjige	www.akdelta.hr/dwrs
11:00	Konferencija za medije	Ured gradske uprave, Trg Čazmanskog Kaptola 1, ČAZMA

Petak, 10. 01. 2025.

11:00	Otvaranje parka vozača	Park vozača
11:00 - 17:00	Upoznavanje staza BI (Dodatak 2)	Dodatak 2

Subota, 11. 01. 2025.

08:00 - 10:00	Prijem posada i verifikacija dokumenata	Ured rally-a, Školska sportska dvorana Ulica Ante Starčevića 62, Grabovnica
08:20 - 10:30	Tehnički pregled vozila i opreme	Poljoprivredna zračna luka Grabovnica
11:00 - 14:00	Shakedown	Sveti Vid - Vučani
11:30	1. Sjednica Sportske komisije	Ured rally-a, Školska sportska dvorana Ulica Ante Starčevića 62, Grabovnica
12:30	Objava startne liste za ceremonijalni start, SBI 1/2 Čazma 1/2 i 2. etapu	Digitalna oglasna ploča
14:30 - 15:30	Upoznavanje staze BI-1 – samo pješice	BI 1 / 2 Čazma
15:40	Sastanak s vozačima	Predstart Čazma, ul. Kralja Tomislava
16:00	Ceremonijalni start	Čazma, ulica Kralja Tomislava
17:01	SBI-1 Čazma 1	Čazma
18:19	SBI-2 Čazma 2	Čazma

Nedjelja, 12. 01. 2025.

08:43	Start 2. dionice	Servis Grabovnica
09:01	BI 3 Šimljanik 1 - Start prve posade	Donji Miklouš
10:31	BI 4 Gornji Miklouš 1 – Start prve posade	Šimljanik
12:31	BI 5 Šimljanik 2 - Start prve posade	Donji Miklouš
14:01	BI 6 Gornji Miklouš 2 – Start prve posade	Šimljanik
16:15	Objava privremenih rezultata	Ured rally-a i servis Grabovnica
16:15	2. sjednica Sportske komisije	Ured rally-a
17:00	Objava konačnih rezultata i podjela nagrada	Kavana Ana, Ulica kralja Tomislava 10C, Čazma

PROGRAMME

Programme before rally week

Time	Activity	Location
------	----------	----------

Monday, 25 November 2025

	Publication of the Supplementary Regulations Opening day for entries	www.akdelta.hr/dwrs ; www.haks.hr ; www.z-a-s.hr
--	---	---

Friday, 03 January 2025

24:00	Closing day for entries	Rally Headquarter Zagreb
-------	-------------------------	--------------------------

Programme during rally week

Time	Activity	Location
------	----------	----------

Tuesday, 07 January 2025

10:30	Publication of the Entry list	www.akdelta.hr/dwrs ; www.haks.hr ; www.z-a-s.hr
-------	-------------------------------	---

10:30	Roadbook is published on web page	www.akdelta.hr/dwrs
-------	-----------------------------------	--

11:00	Media Conference	Čazma City Administration, Čazmanski Kaptol Square 13, ČAZMA
-------	------------------	---

Friday, January 2025

11:00	Service Park and Headquarter opening	Service park, Rally Headquarter
-------	--------------------------------------	---------------------------------

11:00 - 17:00	Reconnaissance of SS (Appendix 2)	Shakedown, SS 3/5 Šimljanik 1/2 SS 4/6 Donji Miklouš 1/2
---------------	-----------------------------------	---

Saturday, 11 January 2025

08:00 - 10:00	Administrative cheks	Headquarter, School Sports Hall Ante Starčević Street 62, Grabovnica
---------------	----------------------	---

08:20 - 10:30	Scrutineering	Grabovnica Agricultural Airport
---------------	---------------	---------------------------------

11:00 - 14:00	Shakedown	Sveti Vid - Vučani
---------------	-----------	--------------------

11:30	1st Stewards meeting	Headquarter, School Sports Hall Ante Starčević Street 62, Grabovnica
-------	----------------------	---

12:30	Publication of the Start list for the Ceremonial start, SSS 1 Čazma and for the Section 2	Notice boards
-------	--	---------------

14:30 - 15:30	Reconnaissance of SSS-1 – only by foot	SSS 1 Čazma
---------------	--	-------------

15:40	Drivers briefing	Pre-start Čazma, Kralj Tomislav street
-------	------------------	--

16:00	Ceremonijal start	Čazma, Kralj Tomislav street
-------	-------------------	------------------------------

17:01	SSS-1 Čazma 1	Čazma
-------	---------------	-------

18:19	SSS-2 Čazma 2	Čazma
-------	---------------	-------

Sunday, 12. 01. 2025

08:43	Start of Section 2	Service park Grabovnica
-------	--------------------	-------------------------

09:01	SS 3 Šimljanik 1 - Start of 1 st crew	Donji Miklouš
-------	--	---------------

10:31	SS 4 Gornji Miklouš 1 – Start of 1st crew	Šimljanik
-------	---	-----------

12:31	SS 5 Šimljanik 2 - Start of 1st crew	Donji Miklouš
-------	--------------------------------------	---------------

14:01	SS 6 Gornji Miklouš 2 – of 1st crew	Šimljanik
-------	-------------------------------------	-----------

16:15	Publication of unofficial results	Digital Notice Board
-------	-----------------------------------	----------------------

16:15	2. Stewards meeting	Headquarter Grabovnica
-------	---------------------	------------------------

16:30	Publication of Provisional Final Classification	Digital Notice Board
-------	---	----------------------

17:00	Publication of official results and Price giving ceremony	Kavana Ana, Ulica kralja Tomislava 10C, Čazma
-------	--	--

ITINERER

Shakedown

(Izlazak sunca 07:32 - Zalazak sunca 16:30)

Subota, 11. siječnja 2025.

VK BI	Mjesto	BI dužina	Vezni sektor dužina	Ukupna dužina	Predviđeno vrijeme	1. vozilo
	Grabovnica, Servis IZ	-	0,00	0,00	-	-
VK	Sveti Vid	-	2,48	2,48	-	-
SD	Sveti Vid - Vučani	2,92	-	-	11:00 - 14:00	
VK	Sveti Vid	-	3,76	6,68		
SD	Sveti Vid - Vučani	2,92	-	-		
	Grabovnica, Servis UL	-	3,52	6,44	-	-
SHAKEDOWN TOTAL		2,92	9,76	12,68		

SHAKEDOWN
1. ETAPA

(Izlazak sunca 07:32 - Zalazak sunca 16:30)

Subota, 11. siječnja 2025.

VK 0	Grabovnica, START	-	0,00	0,00	-	14:40
RZ	Dolijevanje goriva - Svi natjecatelji - Grabovnica	(5,36)	(9,69)	(15,05)		
VK 0A	Čazma, Ulica kralja Tomislava, Pregrupiranje UL	-	4,88	4,88	00:10	14:50
	Čazma, Ulica kralja Tomislava, Pregrupiranje	-	-	-	01:10	-
VK 0B	Čazma, Ulica kralja Tomislava, Ceremonijalni start	-	-	-	01:10	16:00
VK 0C	Čazma, Ulica kralja Tomislava, Pregrupiranje IZ	-	-	-	00:53	16:53
VK 1	Čazma, Česmanska ulica	-	0,93	0,93	00:05	16:58
PBI 1	Čazma 1	2,68	-	-	-	17:01
VK 1A	Čazma, Ulica kralja Tomislava, Pregrupiranje UL	-	0,18	2,86	01:10	18:11
VK 2	Čazma, Česmanska ulica	-	0,93	0,93	00:05	18:16
PBI 2	Čazma 2	2,68	-	-	-	18:19
VK 2A	Grabovnica, Servis UL	-	4,63	7,31	00:15	18:34
Servis A Grabovnica		(5,36)	(11,55)	(16,91)		
1. ETAPA, 1/2. DIONICA		5,36	11,55	16,91		BI = 31,70%

1. DIONICA
2. ETAPA

(Izlazak sunca 07:31 - Zalazak sunca 16:31)

Nedjelja, 12. siječnja 2025.

VK 2B	Grabovnica, Servis IZ	-	0,00	0,00		08:43
RZ	Dolijevanje goriva - Svi natjecatelji - Grabovnica	(23,48)	(12,21)	(35,69)		
VK 3	Donji Milouš	-	5,57	5,57	00:15	08:58
BI 3	Donji Miklouš - Šimljanik 1	11,74	-	-	-	09:01
VK 4	Šimljanik	-	0,98	12,72	01:27	10:28
BI 4	Šimljanik - Donji Miklouš 1	11,74	-	-	-	10:31
VK 4A	Grabovnica, Servis UL	-	5,66	17,40	00:25	10:56
Servis B Grabovnica		(23,48)	(12,21)	(35,69)	01:17	
VK 4B	Grabovnica, Servis IZ	-	0,00	0,00	-	12:13
RZ	Dolijevanje goriva - Svi natjecatelji - Grabovnica	(0,00)	(15,38)	(15,38)		
VK 5	Donji Milouš	-	5,57	5,57	00:15	12:28
BI 5	Donji Miklouš - Šimljanik 2	11,74	-	-	-	12:31
VK 6	Šimljanik	-	0,98	12,72	01:27	13:58
BI 6	Šimljanik - Donji Miklouš 2	11,74	-	-	-	14:01
VK 6A	Čazma, Ulica kralja Tomislava, Očekujuća zona UL	-	8,83	20,57	00:35	14:36
VK 6B	Čazma, Ulica kralja Tomislava, Ciljni podij	-	-	-	00:54	15:30
2 ETAPA		46,96	18,76	65,72		BI = 71,45%
RALLY UKUPNO		52,32	30,31	82,63		BI = 63,32%

2. DIONICA
3. DIONICA

ITINERARY

Shakedown		(Sunset 07:32 - Sunrise 16:30)			Saturday, January 11 th 2025			
TC SS	Place	SS Distance	Road Section Distance	Total Distance	Target Time	1 st car due		
	Grabovnica, Service OUT	-	0,00	0,00	-	-	SHAKEDOWN	
TC	Sveti Vid	-	2,48	2,48	-	-		
SD	Sveti Vid - Vučani	2,92	-	-	11:00 - 14:00			
TC	Sveti Vid	-	3,76	6,68				
SD	Sveti Vid - Vučani	2,92	-	-				
	Grabovnica, Service IN	-	3,52	6,44	-	-		
SHAKEDOWN TOTAL		2,92	9,76	12,68				
LEG 1		(Sunset 07:32 - Sunrise 16:30)			Saturday, January 11 th 2025			
VK 0	Grabovnica, START	-	0,00	0,00	-	14:40	SECTION 1	
RZ 1	Refuel - All competitors - Grabovnica Distance to next refuel	(5,36)	(9,95)	(15,31)				
TC 0A	Čazma, Kralj Tomislav street, Regroup IN	-	4,88	4,88	00:10	14:50		
	Čazma, Kralj Tomislav street, Regroup	-	-	-	01:10	-		
TC 0B	Čazma, Kralj Tomislav street, Ceremonial start, Regroup IN	-	-	-	01:10	16:00		
TC 0C	Čazma, Kralj Tomislav street, Regroup OUT	-	-	-	00:53	16:53		
TC 1	Čazma, Česmanska street	-	0,93	0,93	00:05	16:58		
SSSI 1	Čazma 1	2,68	-	-	-	17:01		
TC1A	Čazma, Kralj Tomislav street, Regrouping IN	-	0,44	3,12	01:10	18:11		
VK 2	Čazma, Česmanska street	-	0,93	0,93	00:05	18:16		
SSS 2	Čazma 2	2,68	-	-	-	18:19		
TC 2A	Grabovnica, Service IN	-	4,63	7,31	00:15	18:34		
Service A Grabovnica		(5,36)	11,37	(16,73)	00:00			
LEG 1		5,36	11,37	16,73	SSS = 32,04%			
LEG 2		(Sunset 07:31 - Sunrise 16:31)			Sunday, January 12 th 2025			
TC 2B	Grabovnica, Service OUT	-	0,00	0,00	-	08:43		SECTION 2
RZ 2	Refuel - All competitors - Grabovnica Distance to next refuel	(23,48)	(12,21)	(35,69)				
TC 3	Donji Milouš	-	5,57	5,57	00:15	08:58		
SS 3	Donji Miklouš - Šimljanik 1	11,74	-	-	-	09:01		
TC 4	Šimljanik	-	0,98	12,72	01:27	10:28		
SS 4	Šimljanik - Donji Miklouš 1	11,74	-	-	-	10:31		
TC 4A	Grabovnica, Service IN	-	5,66	17,40	00:25	10:56		
Service B Grabovnica		(23,48)	(12,21)	(35,69)	01:17			
TC 4B	Grabovnica, Service OUT	-	0,00	0,00	-	12:13		
RZ 3	Refuel - All competitors - Grabovnica Distance to finish	(0,00)	(15,38)	(15,38)				
TC 5	Donji Milouš	-	5,57	5,57	00:15	12:28		
SS 5	Donji Miklouš - Šimljanik 2	11,74	-	-	-	12:31		
TC 6	Šimljanik	-	0,98	12,72	01:27	13:58		
SS 6	Šimljanik - Donji Miklouš 2	11,74	-	-	-	14:01		
TC 6A	Čazma, Kralj Tomislav street, Regrouping IN	-	8,83	20,57	00:35	14:36		
TC 6B	Čazma, Kralj Tomislav street, Finish podium	-	-	-	00:54	15:30		
LEG 2		46,96	18,76	65,72	SS = 71,45%			
RALLY TOTAL		52,32	30,13	82,45	SS = 63,46%			

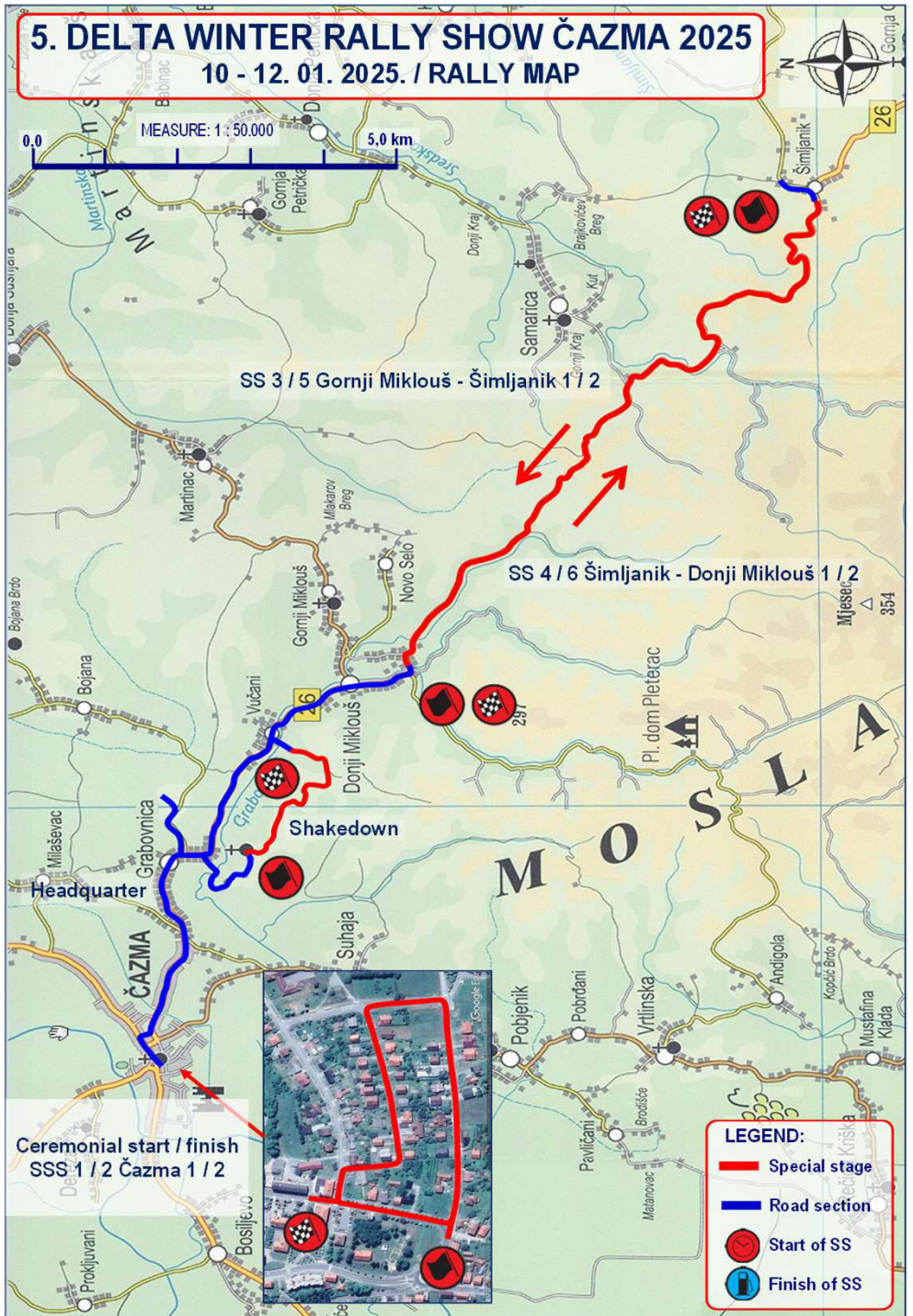


5. DELTA WINTER RALLY SHOW ČAZMA 2025

10 - 12. 01. 2025. / RALLY MAP



MEASURE: 1 : 50.000
0.0 5.0 km



5. DELTA WINTER RALLY SHOW ČAZMA 2025

10 / 12. 01. 2025. - SERVICE PARK

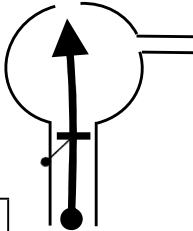

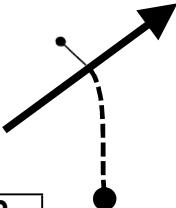

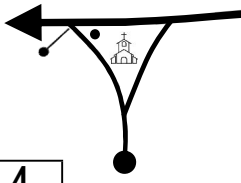


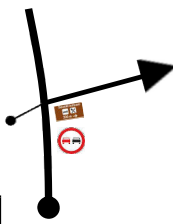







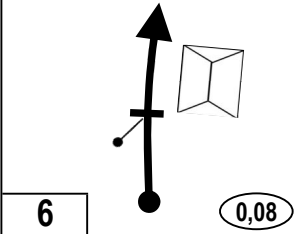



SERVICE PARK GRABOVNICA - OUT

GRABOVNICA	DISTANCE	LEG	
SVETI VID	2,48 km	SECTION	
ROAD SECTION	AVERAGE	TIME ALLOWED	

DISTANCE		DIRECTION	INFORMATION	DISTANCE REGRESS.
TOTAL	PARTIAL			
0,00	0,00	 1	SERVICE OUT / IZ  <div style="border: 1px solid black; padding: 2px; display: inline-block;"> N 45° 44.830' E 16° 39.749' </div>	2,48
0,14	0,14	 2		2,34
0,52	0,38	 3	<div style="border: 2px solid yellow; padding: 5px; display: inline-block; background-color: yellow;"> Grabovnica </div>	1,96
0,84	0,32	 4	 	1,64
1,08	0,24 Next 1,40	 5	<div style="border: 1px solid brown; padding: 5px; background-color: brown; color: white;"> Seoski turizam   300 m → </div> 	1,40

GRABOVNICA	DISTANCE	LEG	
SVETI VID	2,48 km	SECTION	
ROAD SECTION	AVERAGE	TIME ALLOWED	

DISTANCE		DIRECTION	INFORMATION	DISTANCE
TOTAL	PARTIAL			REGRESS.
2,48	1,40		TC / VK SVETI VID  <div style="border: 1px solid black; padding: 2px; display: inline-block;"> N 45° 44.232' E 16° 39.129' </div>	0,00



TC SHAKEDOWN SVETI VID

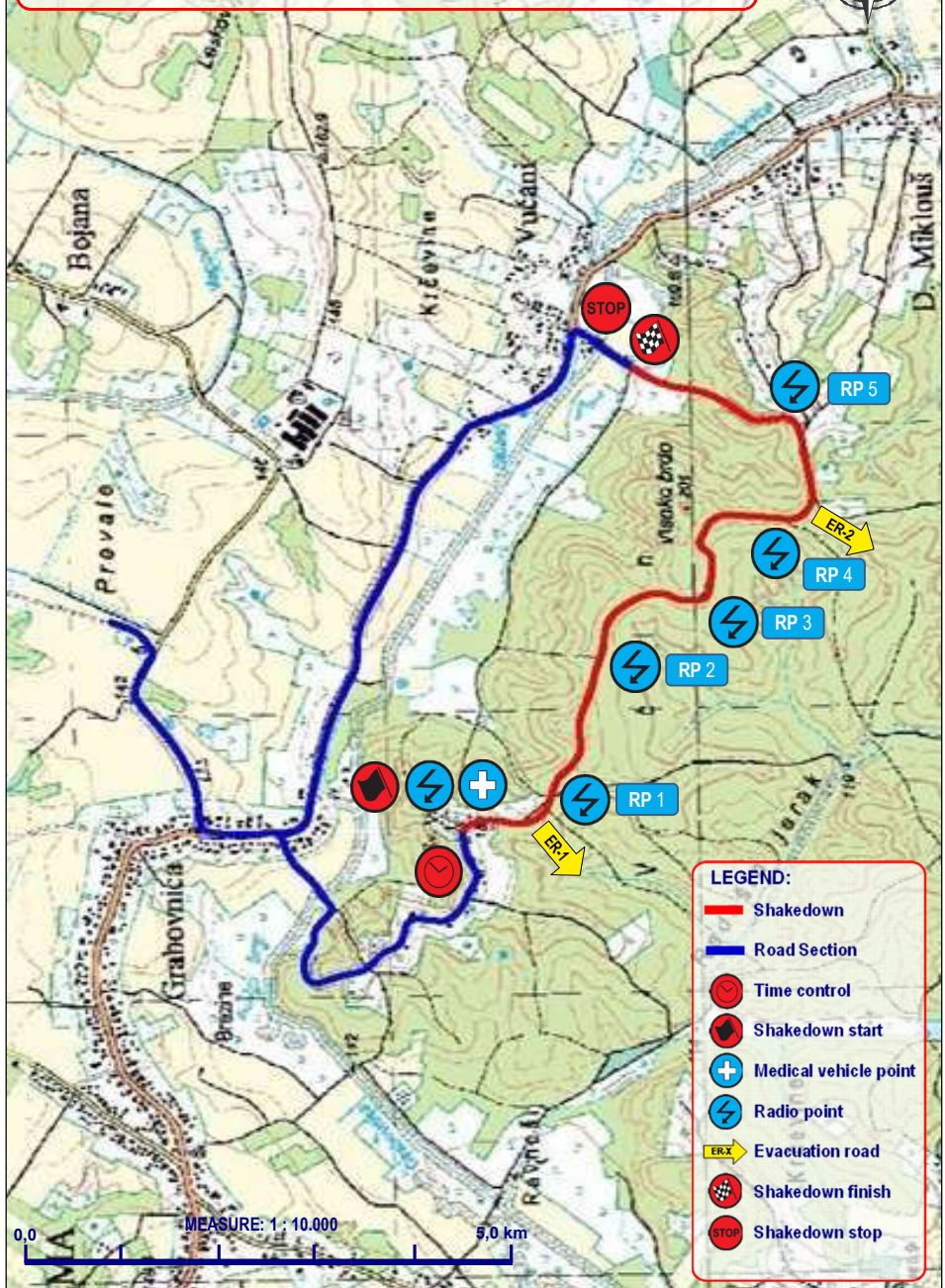


SHAKEDOWN START - SVETI VID

5. DELTA WINTER RALLY SHOW ČAZMA 2025

SHAKEDOWN, 2,92 km; gravel













11. 01. 2025.



LEGEND:

- Shakedown
- Road Section
- Time control
- Shakedown start
- Medical vehicle point
- Radio point
- Evacuation road
- Shakedown finish
- Shakedown stop

SVETI VID	DISTANCE	LEG	
SVETI VID	6,68 km	SECTION	
SHAKEDOWN	AVERAGE	TIME ALLOWED	
SVETI VID - VUČANI 2,92 km			

DISTANCE		DIRECTION	INFORMATION	DISTANCE REGRESS.
TOTAL	PARTIAL			
0,00	0,00	  1 2,92	SHAKEDOWN START <div style="border: 1px solid black; padding: 2px; display: inline-block;"> N 45° 44.237' E 16° 39.173' </div>   	6,68
0,19	0,19	 2 2,73	gravel	6,49
0,34	0,15	 3 2,58 <small>EMERGENCY EXIT →</small>	<div style="border: 1px solid black; border-radius: 10px; padding: 2px; display: inline-block;">RP-1</div>  <div style="border: 1px solid black; padding: 2px; display: inline-block;"> N 45° 44.084' E 16° 39.271' </div>	6,34
0,64	0,30	 4 2,28	<div style="border: 1px solid black; border-radius: 10px; padding: 2px; display: inline-block;">RP-2</div>  <div style="border: 1px solid black; padding: 2px; display: inline-block;"> N 45° 43.998' E 16° 39.635' </div>	6,04
1,34	0,70 Next 0,58	 5 1,58	<div style="border: 1px solid black; border-radius: 10px; padding: 2px; display: inline-block;">RP-3</div>  <div style="border: 1px solid black; padding: 2px; display: inline-block;"> N 45° 43.821' E 16° 39.814' </div>	5,34

SHAKEDOWN 1

SVETI VID	DISTANCE	LEG	
SVETI VID	6,68 km	SECTION	
SHAKEDOWN	AVERAGE	TIME ALLOWED	
SVETI VID - VUČANI	2,92 km		

DISTANCE		DIRECTION	INFORMATION	DISTANCE REGRESS.
TOTAL	PARTIAL			
1,93	0,59	 6 0,99	RP-4 N 45° 43.668' E 16° 40.031'	4,75
2,26	0,33	 7 0,66	RP-5 N 45° 43.648' E 16° 40.250'	4,42
2,92	0,66	 8 0,00	SHAKEDOWN / FINISH N 45° 43.948' E 16° 40.453'	3,76
3,14	0,22	 9	SHAKEDOWN STOP N 45° 44.034' E 16° 40.545' 	3,54
3,15	0,01 Next 0,62	 10		3,53

SHAKEDOWN 1



SHAKEDOWN VUČANI - FINISH



















SHAKEDOWN VUČANI - STOP

SVETI VID	DISTANCE	LEG	
SVETI VID	6,68 km	SECTION	
ROAD SECTION	AVERAGE	TIME ALLOWED	

DISTANCE		DIRECTION	INFORMATION	DISTANCE REGRESS.
TOTAL	PARTIAL			
3,77	0,62	 11		2,91
5,07	1,30	 12		1,61
5,27	0,20	 13		1,41
6,68	1,41	 14	TC SVETI VID <div style="border: 1px solid black; padding: 2px;"> N 45° 44.232' E 16° 39.129' </div>	0,00

SVETI VID		DISTANCE	LEG
GRABOVNICA		6,44 km	SECTION
SHAKEDOWN		AVERAGE	TIME ALLOWED
SVETI VID - VUČANI		2,92 km	

DISTANCE		DIRECTION	INFORMATION	DISTANCE REGRESS.
TOTAL	PARTIAL			
0,00	0,00	  <div style="border: 1px solid black; padding: 2px; display: inline-block;">1</div> 2,92	SHAKEDOWN START <div style="border: 1px solid black; padding: 2px; display: inline-block;">N 45° 44.237'</div> <div style="border: 1px solid black; padding: 2px; display: inline-block;">E 16° 39.173'</div>   	6,44
0,19	0,19	  <div style="border: 1px solid black; padding: 2px; display: inline-block;">2</div> 2,73	gravel	6,25
0,34	0,15	  <div style="border: 1px solid black; padding: 2px; display: inline-block;">3</div> 2,58 <div style="text-align: right; font-size: small;">EMERGENCY EXIT →</div>	<div style="border: 1px solid black; padding: 2px; display: inline-block; float: right;">RP-1</div>  <div style="border: 1px solid black; padding: 2px; display: inline-block; margin-left: 10px;">N 45° 44.084'</div> <div style="border: 1px solid black; padding: 2px; display: inline-block; margin-left: 10px;">E 16° 39.271'</div>	6,10
0,64	0,30	  <div style="border: 1px solid black; padding: 2px; display: inline-block;">4</div> 2,28	<div style="border: 1px solid black; padding: 2px; display: inline-block; float: right;">RP-2</div>  <div style="border: 1px solid black; padding: 2px; display: inline-block; margin-left: 10px;">N 45° 43.998'</div> <div style="border: 1px solid black; padding: 2px; display: inline-block; margin-left: 10px;">E 16° 39.635'</div>	5,80
1,34	0,70 Next 0,58	  <div style="border: 1px solid black; padding: 2px; display: inline-block;">5</div> 1,58	<div style="border: 1px solid black; padding: 2px; display: inline-block; float: right;">RP-3</div>  <div style="border: 1px solid black; padding: 2px; display: inline-block; margin-left: 10px;">N 45° 43.821'</div> <div style="border: 1px solid black; padding: 2px; display: inline-block; margin-left: 10px;">E 16° 39.814'</div>	5,10

SHAKEDOWN 2

SVETI VID	DISTANCE	LEG	
GRABOVNICA	6,44 km	SECTION	
SHAKEDOWN	AVERAGE	TIME ALLOWED	
SVETI VID - VUČANI	2,92 km		

DISTANCE		DIRECTION	INFORMATION	DISTANCE REGRESS.
TOTAL	PARTIAL			
1,92	0,58	 6 1,00	RP-4 N 45° 43.668' E 16° 40.031'	4,52
2,26	0,34	 7 0,66	RP-5 N 45° 43.648' E 16° 40.250'	4,18
2,92	0,66	 8 0,00	SHAKEDOWN FINISH N 45° 43.948' E 16° 40.453'	3,52
3,14	0,22	 9	SHAKEDOWN STOP N 45° 44.034' E 16° 40.545' 	3,30
3,15	0,01 Next 0,62	 10		3,29

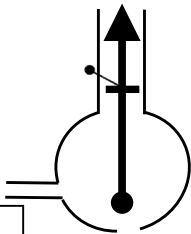

SHAKEDOWN 2

SVETI VID	DISTANCE	LEG	
GRABOVNICA	6,44 km	SECTION	
ROAD SECTION	AVERAGE	TIME ALLOWED	

DISTANCE		DIRECTION	INFORMATION	DISTANCE REGRESS.
TOTAL	PARTIAL			
3,77	0,62	 11		2,67
5,07	1,30	 12		1,37
5,55	0,48	 13		0,89
5,88	0,33	 14		0,56
6,25	0,37 Next 0,19	 15		0,19

QUICK

SVETI VID	DISTANCE	LEG	
GRABOVNICA	6,44 km	SECTION	
ROAD SECTION	AVERAGE	TIME ALLOWED	

DISTANCE		DIRECTION	INFORMATION	DISTANCE REGRESS.
TOTAL	PARTIAL			
6,44	0,19	 16	SERVICE PARK IN  <div style="border: 1px solid black; padding: 2px; display: inline-block;"> N 45° 44.830' E 16° 39.749' </div>	0,00

5. DELTA WINTER RALLY SHOW ČAZMA 2025

10 / 12. 01. 2025. - SERVICE PARK



LEGEND:

- Time control
- Refuel
- Restaurant
- Water
- WC
- Electricity
- Garbage
- Waste liquids


0,0

MEASURE: 1 : 500

0,1 km

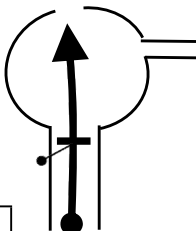

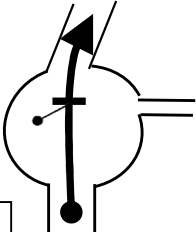

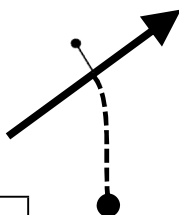


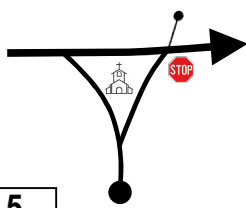




SERVICE GRABOVNICA - IN

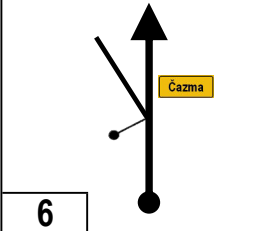

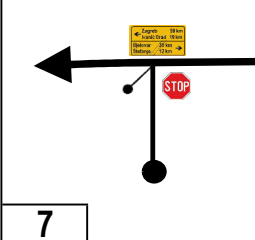


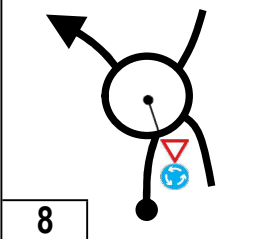


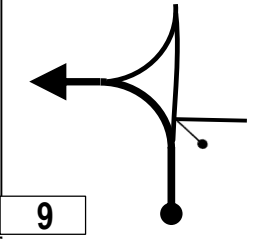
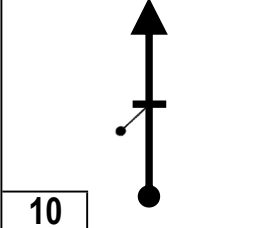



TC 0, 2B, 4B - GRABOVNICA

TC 0	GRABOVNICA	DISTANCE	LEG	1
TC 0A	ČAZMA	4,88 km	SECTION	1
ROAD SECTION		AVERAGE 14,61 km/h	TIME ALLOWED 20 min	

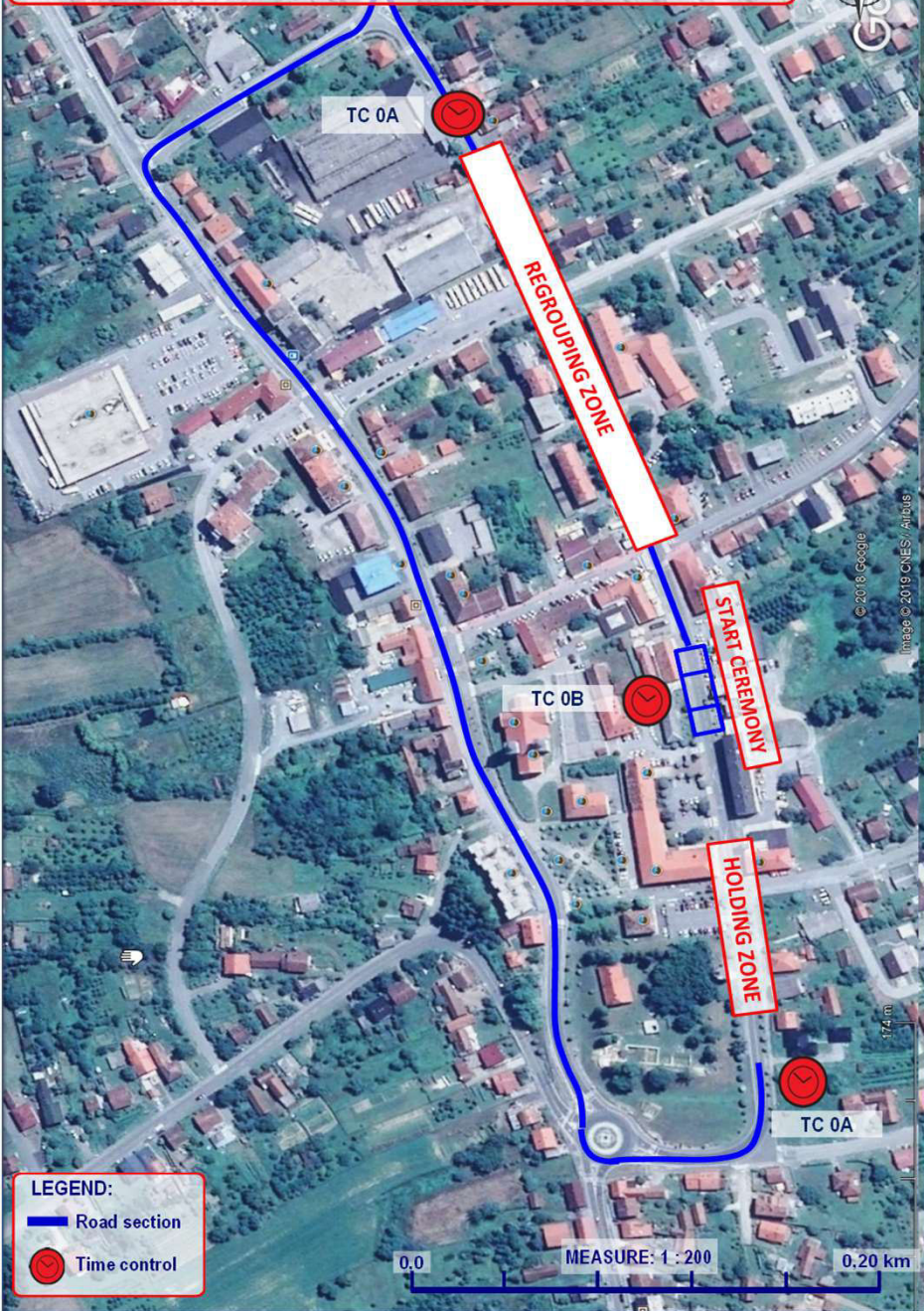
DISTANCE		DIRECTION	INFORMATION	DISTANCE REGRESS.
TOTAL	PARTIAL			
0,00	0,00	 1	TC/VK 0 GRABOVNICA  N 45° 44.826' E 16° 39.743'	4,88
0,02	0,02	 2	REFUEL GRABOVNICA  N 45° 44.817' E 16° 39.741'	4,86
0,14	0,12	 3		4,74
0,52	0,38	 4		4,36
0,84	0,32 Next 1,60	 5	 	4,04

TC 0	GRABOVNICA	DISTANCE	LEG	1
TC 0A	CAZMA	4,88 km	SECTION	1
ROAD SECTION		AVERAGE	TIME ALLOWED	
		14,61 km/h	20 min	

DISTANCE		DIRECTION	INFORMATION	DISTANCE REGRESS.
TOTAL	PARTIAL			
2,44	1,60	 6		2,44
4,10	1,66	 7	 	0,78
4,72	0,62	 8	 	0,16
4,81	0,09	 9		0,07
4,88	0,07	 10	↑ Ulica kralja Tomislava TC 0A ČAZMA Predstartno parkiralište UL Pre-start parking IN  <div style="border: 1px solid black; padding: 2px;"> N 45° 44.853' E 16° 36.645' </div>	0,00

5. DELTA WINTER RALLY SHOW ČAZMA 2025


START CEREMONY 11. 01. 2025




© 2018 Google
Image © 2019 CNES, Airbus

LEGEND:

- Road section
- Time control








TC 0A - ČAZMA



TC 0B - ČAZMA



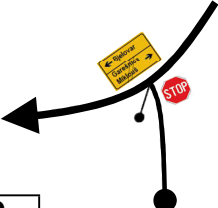


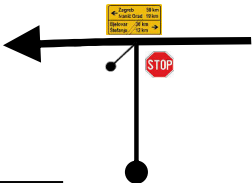








TC 0B	ČAZMA	DISTANCE	LEG	1
TC 0C	ČAZMA		SECTION	1
CEREMONIJALNI START		AVERAGE	TIME ALLOWED	

DISTANCE		DIRECTION	INFORMATION	DISTANCE REGRESS.
TOTAL	PARTIAL			
0,00	0,00	 1	TC 0B ČAZMA CEREMONIAL START  <div style="border: 1px solid black; padding: 2px; display: inline-block;"> N 45° 44.872' E 16° 36.824' </div>	0,00
0,00	0,00	 2	TC 0C ČAZMA  <div style="border: 1px solid black; padding: 2px; display: inline-block;"> N 45° 44.943' E 16° 37.071' </div>	0,00

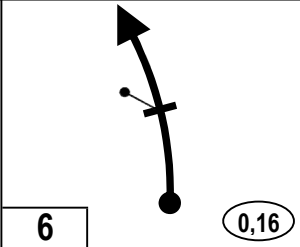

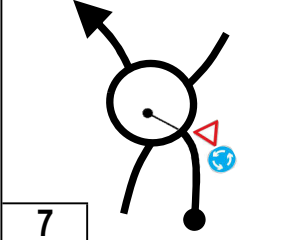





TC 0C - ČAZMA

TC 0C	ČAZMA	DISTANCE	LEG	1
TC 1	ČAZMA		SECTION	1
ROAD SECTION		AVERAGE	TIME ALLOWED	
		11,16 km/h	5 min	

DISTANCE		DIRECTION	INFORMATION	DISTANCE REGRESS.
TOTAL	PARTIAL			
0,00	0,00	 1	TC 0C ČAZMA  N 45° 44.943' E 16° 37.071'	1,10
0,09	0,09	 2	 	1,01
0,24	0,15	 3	 	0,86
0,41	0,17	 4	 	0,69
0,86	0,45 Next 0,24	 5	 	0,24

VK/TC 0C	ČAZMA	DISTANCE	LEG	1
VK/TC 1	ČAZMA		SECTION	1
ROAD SECTION		AVERAGE	TIME ALLOWED	
		11,16 km/h	5 min	

DISTANCE		DIRECTION	INFORMATION	DISTANCE REGRESS.
TOTAL	PARTIAL			
1,10	0,24		TC 1 ČAZMA  <div style="border: 1px solid black; padding: 2px; display: inline-block;"> N 45° 44.916' E 16° 36.644' </div>	0,00
0,04	0,04		 	0,04



TC 1 - ČAZMA



SSS 1 - ČAZMA 1 START

5. DELTA WINTER RALLY SHOW ČAZMA 2025

SSS 1 ČAZMA 1, 2,68 km, tarmac; 11. 01. 2024. - 17:01

LEGEND:

- Shakedown
- Road Section
- Time control
- Shakedown start
- Medical vehicle point
- Radio point
- Evacuation road
- Shakedown finish
- Shakedown stop



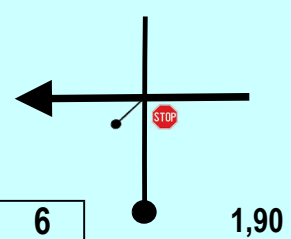

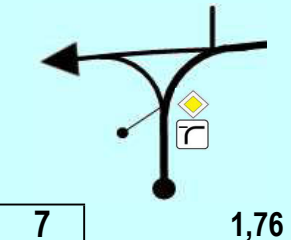


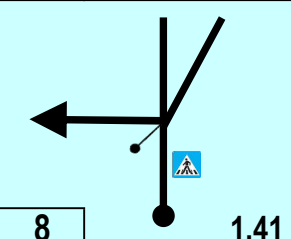

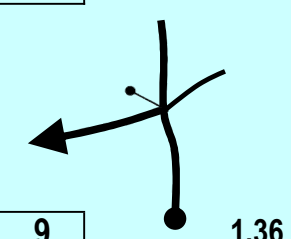
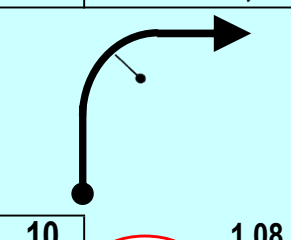
TC 1	CAZMA	DISTANCE	LEG	1
TC 1A	CAZMA	3,12 km	SECTION	1
SUPER SPECIAL STAGE		RECORD 2024	TIME ALLOWED	
ČAZMA 1	2,68 km	02:03,6	10 min	

DISTANCE		DIRECTION	INFORMATION	DISTANCE REGRESS.
TOTAL	PARTIAL			
0,00	0,00		SS 1 ČAZMA 1 - START N 45° 44.860' E 16° 36.603' 	3,12
0,32	0,32		← Antuna G. Matoša RP-1 N 45° 44.686' E 16° 36.689'	2,80
0,43	0,11		RP-2 N 45° 44.709' E 16° 36.760'	2,69
0,66	0,23		RP-3 N 45° 44.816' E 16° 36.677'	2,46
0,73	0,07 Next 0,05		← Alojza Vulinca RP-4 N 45° 44.833' E 16° 36.726'	2,39

PBI / SSS 1




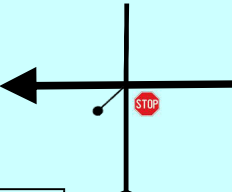


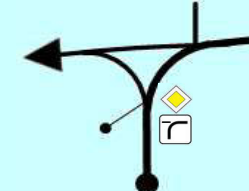



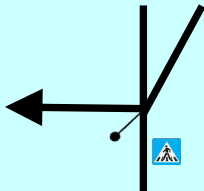


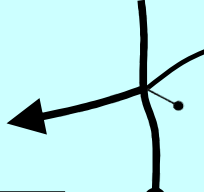

QUICK

TC 1	CAZMA	DISTANCE	LEG	1
TC 1A	CAZMA		SECTION	1
SUPER SPECIAL STAGE		AVERAGE	TIME ALLOWED	
ČAZMA 1	2,68 km		2,67 km/h	1:10 h

DISTANCE		DIRECTION	INFORMATION	DISTANCE REGRESS.
TOTAL	PARTIAL			
0,78	0,05	 <p>6 1,90</p>	<p>← Kralja Tomislava</p>  <p>RP-5</p> <p>N 45° 44.858' E 16° 36.720'</p>	2,34
0,92	0,14	 <p>7 1,76</p>	<p>← Livadarska ulica</p>   <p>RP-6</p> <p>N 45° 44.850' E 16° 36.606'</p>	2,20
1,27	0,35	 <p>8 1,41</p>	<p>← Antuna G. Matoša</p>  <p>RP-1</p> <p>N 45° 44.686' E 16° 36.689'</p>	1,85
1,32	0,05	 <p>9 1,36</p>	<p>RP-2</p> <p>N 45° 44.709' E 16° 36.760'</p>	1,80
1,60	0,28 Next 0,07	 <p>10 1,08</p> <p>QUICK</p>	<p>RP-3</p> <p>N 45° 44.816' E 16° 36.677'</p>	1,52

PBI / SSS 1

TC 1	CAZMA	DISTANCE	LEG	1
TC 1A	CAZMA	3,12 km	SECTION	1
SUPER SPECIAL STAGE ČAZMA 1		1 2,68 km	AVERAGE 2,67 km/h	TIME ALLOWED 1:10 h

DISTANCE		DIRECTION	INFORMATION	DISTANCE REGRESS.
TOTAL	PARTIAL			
1,67	0,07	 <p>11 1,01</p>	<p>← Alojza Vulinca</p>  <p>RP-4</p>  <p>N 45° 44.833' E 16° 36.726'</p>	1,45
1,72	0,05	 <p>12 0,96</p>	<p>← Kralja Tomislava</p>  <p>RP-5</p>  <p>N 45° 44.858' E 16° 36.720'</p>	1,40
1,86	0,14	 <p>13 0,82</p>	<p>← Livadarska ulica</p>   <p>RP-6</p>  <p>N 45° 44.850' E 16° 36.606'</p>	1,26
2,19	0,33	 <p>14 0,49</p>	<p>← Antuna G. Matoša</p>  <p>RP-1</p>  <p>N 45° 44.686' E 16° 36.689'</p>	0,93
2,30	0,11 Next 0,23	 <p>15 0,38</p>	<p>RP-2</p>  <p>N 45° 44.709' E 16° 36.760'</p>	0,82

PBI / SSS 1

TC 1	CAZMA	DISTANCE	LEG	1
TC 1A	CAZMA	3,12 km	SECTION	1
SUPER SPECIAL STAGE		AVERAGE	TIME ALLOWED	
ČAZMA 1	1	2,67 km/h	1:10 h	
	2,68 km			

DISTANCE		DIRECTION	INFORMATION	DISTANCE REGRESS.
TOTAL	PARTIAL			
2,53	0,23	 16 0,15	RP-3 N 45° 44.816' E 16° 36.677'	0,59
2,61	0,08	 17 0,07	← Alojza Vulinca RP-4 N 45° 44.833' E 16° 36.726'	0,51
2,65	0,04	 18 0,03	↔ Kralja Tomislava RP-5 N 45° 44.858' E 16° 36.720'	0,47
2,68	0,03	 19 0,00	SS 1 ČAZMA 1 - FINISH N 45° 44.862' E 16° 36.750'	0,44
2,78	0,10 Next 0,08	 20	SS 1 ČAZMA 1 - STOP N 45° 44.872' E 16° 36.824' 	0,34

PBI / SSS 1

QUICK





SSS 1 ČAZMA 1 - FINISH



SSS 1 ČAZMA 1 - STOP

TC 1	ČAZMA	DISTANCE	LEG	1
TC 1A	ČAZMA	3,12 km	SECTION	1
ROAD SECTION		AVERAGE	TIME ALLOWED	
		2,67 km/h	1:10 h	



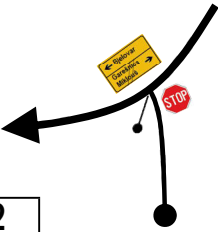


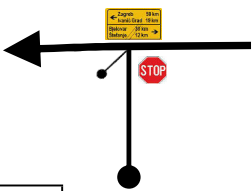








DISTANCE		DIRECTION	INFORMATION	DISTANCE REGRESS.
TOTAL	PARTIAL			
3,12	0,34	 21	TC 1A ČAZMA  <div style="border: 1px solid black; padding: 2px; display: inline-block;"> N 45° 44.943' E 16° 37.071' </div>	0,00



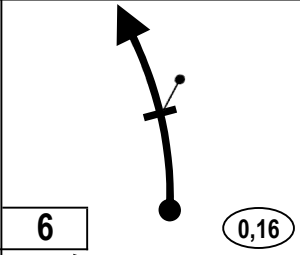

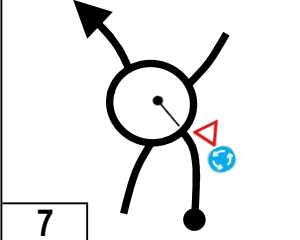


TC 1A ČAZMA



TC 1A	CAZMA	DISTANCE	LEG	1
TC 2	CAZMA		SECTION	1
ROAD SECTION		AVERAGE	TIME ALLOWED	
		11,16 km/h	5 min	

DISTANCE		DIRECTION	INFORMATION	DISTANCE REGRESS.
TOTAL	PARTIAL			
0,00	0,00	 1	TC 1A ČAZMA  <div style="border: 1px solid black; padding: 2px;"> N 45° 44.934' E 16° 37.050' </div>	1,10
0,09	0,09	 2	 	1,01
0,24	0,15	 3	 	0,86
0,41	0,17	 4	 	0,69
0,86	0,45 Next 0,24	 5	 	0,24

TC 1A	ČAZMA	DISTANCE	LEG	1
TC 2	ČAZMA		SECTION	1
ROAD SECTION		AVERAGE	TIME ALLOWED	
		11,16 km/h	5 min	

DISTANCE		DIRECTION	INFORMATION	DISTANCE REGRESS.
TOTAL	PARTIAL			
1,10	0,24		<p>TC 2 ČAZMA</p>  <p>N 45° 44.916' E 16° 36.644'</p>	0,00
0,04	0,04		 	0,04


5. DELTA WINTER RALLY SHOW ČAZMA 2025

SSS 2 ČAZMA 2, 2,68 km, tarmac; 11. 01. 2024. - 18:19

LEGEND:

- Shakedown
- Road Section
- Time control
- Shakedown start
- Medical vehicle point
- Radio point
- ERX Evacuation road
- Shakedown finish
- Shakedown stop



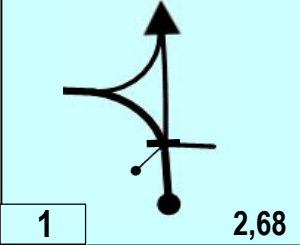



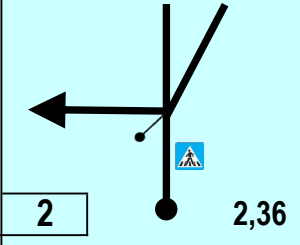


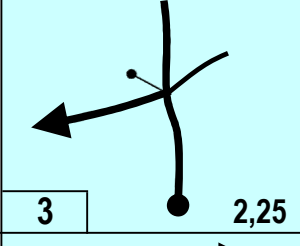

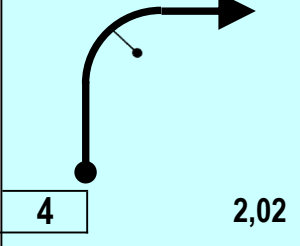

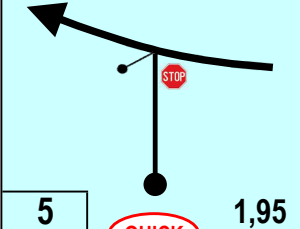




TC 2 - ČAZMA



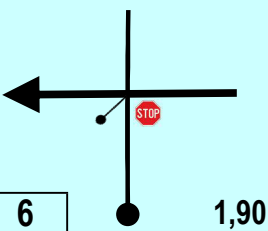


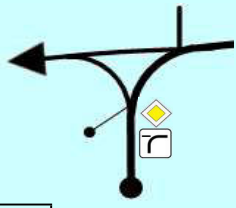



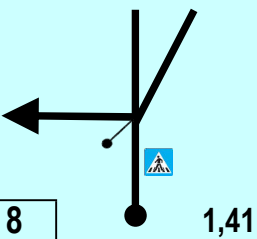


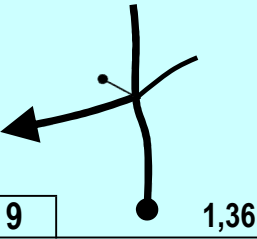

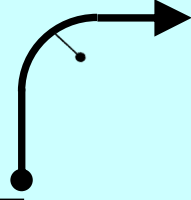

SSS 2 - ČAZMA 2 START

TC 2	CAZMA	DISTANCE	LEG	1
TC 2A	GRABOVNICA	7,31 km	SECTION	1
SUPER SPECIAL STAGE		RECORD 2024	TIME ALLOWED	
ČAZMA 2	2,68 km	02:02,0	15 min	

DISTANCE		DIRECTION	INFORMATION	DISTANCE REGRESS.
TOTAL	PARTIAL			
0,00	0,00		SSS 2 ČAZMA 2 - START N 45° 44.860' E 16° 36.603'   	7,31
0,32	0,32		← Antuna G. Matoša  RP-1  N 45° 44.686' E 16° 36.689'	6,99
0,43	0,11		RP-2  N 45° 44.709' E 16° 36.760'	6,88
0,66	0,23		RP-3  N 45° 44.816' E 16° 36.677'	6,65
0,73	0,07 Next 0,05		← Alojza Vulinca  RP-4  N 45° 44.833' E 16° 36.726'	6,58

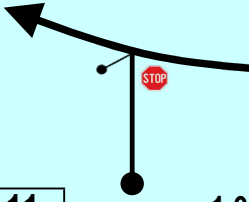


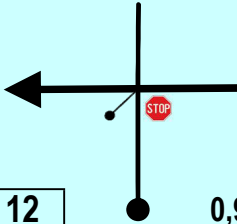


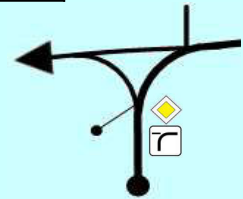



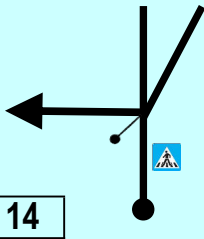


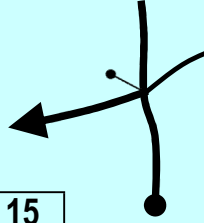

QUICK

TC 2	CAZMA	DISTANCE	LEG	1
TC 2A	GRABOVNICA	7,31 km	SECTION	1
SUPER SPECIAL STAGE		AVERAGE	TIME ALLOWED	
ČAZMA 2	2,68 km	29,24km/h	15 min	

DISTANCE		DIRECTION	INFORMATION	DISTANCE REGRESS.
TOTAL	PARTIAL			
0,78	0,05	 <p>6 1,90</p>	<p>← Kralja Tomislava</p>  <p>RP-5</p>  <p>N 45° 44.858' E 16° 36.720'</p>	6,53
0,92	0,14	 <p>7 1,76</p>	<p>← Livadarska ulica</p>   <p>RP-6</p>  <p>N 45° 44.850' E 16° 36.606'</p>	6,39
1,27	0,35	 <p>8 1,41</p>	<p>← Antuna G. Matoša</p>  <p>RP-1</p>  <p>N 45° 44.686' E 16° 36.689'</p>	6,04
1,32	0,05	 <p>9 1,36</p>	<p>RP-2</p>  <p>N 45° 44.709' E 16° 36.760'</p>	5,99
1,60	0,28 Next 0,07	 <p>10 1,08</p> <p>QUICK</p>	<p>RP-3</p>  <p>N 45° 44.816' E 16° 36.677'</p>	5,71

PBI / SSS 2

TC 2	CAZMA	DISTANCE	LEG	1
TC 2A	GRABOVNICA	7,31 km	SECTION	1
SUPER SPECIAL STAGE		AVERAGE	TIME ALLOWED	
ČAZMA 2	2,68 km	29,24km/h	15 min	

DISTANCE		DIRECTION	INFORMATION	DISTANCE REGRESS.
TOTAL	PARTIAL			
1,67	0,07	 <p>11 1,01</p>	<p>← Alojza Vulinca</p>  <p>RP-4</p>  <p>N 45° 44.833' E 16° 36.726'</p>	5,64
1,72	0,05	 <p>12 0,96</p>	<p>← Kralja Tomislava</p>  <p>RP-5</p>  <p>N 45° 44.858' E 16° 36.720'</p>	5,59
1,86	0,14	 <p>13 0,82</p>	<p>← Livadarska ulica</p>   <p>RP-6</p>  <p>N 45° 44.850' E 16° 36.606'</p>	5,45
2,19	0,33	 <p>14 0,49</p>	<p>← Antuna G. Matoša</p>  <p>RP-1</p>  <p>N 45° 44.686' E 16° 36.689'</p>	5,12
2,30	0,11 Next 0,23	 <p>15 0,38</p>	<p>RP-2</p>  <p>N 45° 44.709' E 16° 36.760'</p>	5,01

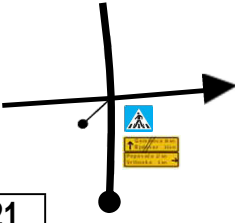

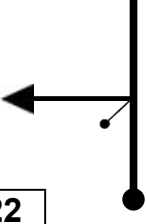

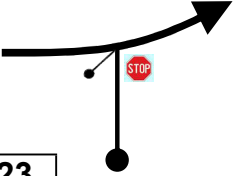



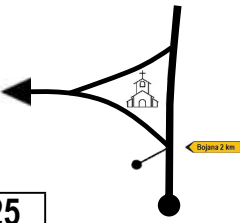

PBI / SSS 2

TC 2	CAZMA	DISTANCE	LEG	1
TC 2A	GRABOVNICA	7,31 km	SECTION	1
SUPER SPECIAL STAGE		AVERAGE	TIME ALLOWED	
ČAZMA 2	2,68 km	29,24km/h	15 min	

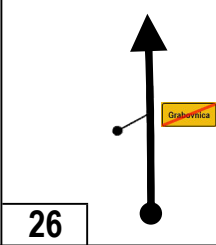

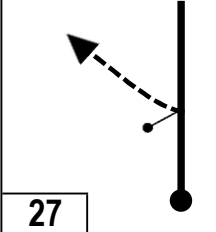
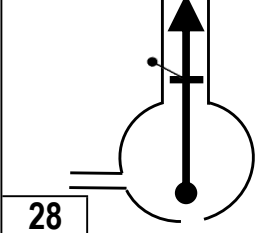

DISTANCE		DIRECTION	INFORMATION	DISTANCE REGRESS.
TOTAL	PARTIAL			
2,53	0,23		 RP-3 N 45° 44.816' E 16° 36.677'	4,78
2,61	0,08		← Alojza Vulinca RP-4 N 45° 44.833' E 16° 36.726'	4,70
2,65	0,04		↔ Kralja Tomislava RV-5 N 45° 44.858' E 16° 36.720'	4,66
2,68	0,03		SSS 2 - FINISH N 45° 44.863' E 16° 36.748'	4,63
2,78	0,10 Next 0,21		SSS 2 - STOP N 45° 44.872' E 16° 36.824' 	4,53

PBI / SSS 2

TC 2	CAZMA	DISTANCE	LEG	1
TC 2A	GRABOVNICA	7,31 km	SECTION	1
ROAD SECTION		AVERAGE	TIME ALLOWED	
		29,24km/h	15 min	

DISTANCE		DIRECTION	INFORMATION	DISTANCE REGRESS.
TOTAL	PARTIAL			
2,99	0,21	 21	 4,32	
3,14	0,15	 22	 4,17	
3,46	0,32	 23	 3,85	
4,82	2,04	 24	 2,49	
6,41	1,59 Next 0,34	 25	 0,90	

TC 2	CAZMA	DISTANCE	LEG	1
TC 2A	GRABOVNICA	7,31 km	SECTION	3
ROAD SECTION		AVERAGE	TIME ALLOWED	
		29,24km/h	15 min	

DISTANCE		DIRECTION	INFORMATION	DISTANCE REGRESS.
TOTAL	PARTIAL			
6,75	0,34	 26		0,56
7,12	0,37	 27		0,19
7,31	0,19	 28	SERVICE PARK IN  <div style="border: 1px solid black; padding: 2px; display: inline-block;"> N 45° 44.830' E 16° 39.749' </div>	0,00

5. DELTA WINTER RALLY SHOW ČAZMA 2025

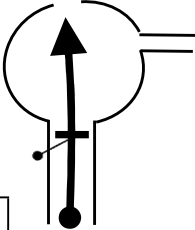

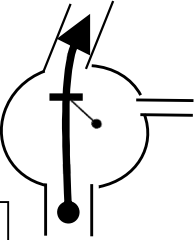

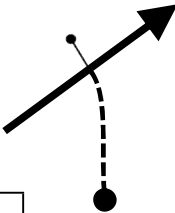

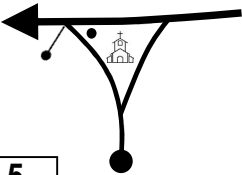


10 / 12. 01. 2025. - SERVICE PARK







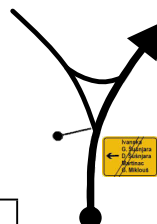


TC 2A - GRABOVNICA

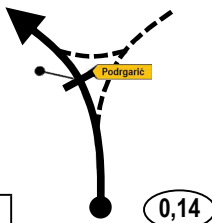


TC 2B, 4B	GRABOVNICA	DISTANCE	LEG	2
TC 3, 5	DONJI MIKLOUŠ	5,57	SECTION	2 / 3
ROAD SECTION		AVERAGE	TIME ALLOWED	
		22,28 km/h	15 min	

DISTANCE		DIRECTION	INFORMATION	DISTANCE REGRESS.
TOTAL	PARTIAL			
0,00	0,00	 1	TC 2B / 4B GRABOVNICA  N 45° 44.830' E 16° 39.749'	5,57
0,02	0,02	 2	REFUEL GRABOVNICA  N 45° 44.817' E 16° 39.741'	5,55
0,14	0,12	 3		5,43
0,52	0,38	 4	<div style="border: 2px solid yellow; padding: 5px; display: inline-block;">Grabovnica</div>	5,05
0,84	0,70 Next 0,47	 5	 	4,73

TC 2B, 4B	GRABOVNICA	DISTANCE	LEG	2
TC 3, 5	DONJI MIKLOUŠ	5,59	SECTION	2 / 3
ROAD SECTION		AVERAGE	TIME ALLOWED	
		22,28 km/h	15 min	

DISTANCE		DIRECTION	INFORMATION	DISTANCE REGRESS.
TOTAL	PARTIAL			
1,31	0,47	 6	Grabovnica	4,26
2,61	1,30	 7	Vučani	2,96
3,51	0,90	 8	Vučani	2,06
3,86	0,35	 9	Donji Miklouš	1,71
4,63	0,77 Next 0,94	 10	Ivanska G. Šušnjara D. Šušnjara Martinac G. Miklouš	0,94

TC 2B, 4B	GRABOVNICA	DISTANCE	LEG	2
TC 3, 5	DONJI MIKLOUS	5,59	SECTION	2 / 3
ROAD SECTION		AVERAGE	TIME ALLOWED	
		22,28 km/h	15 min	

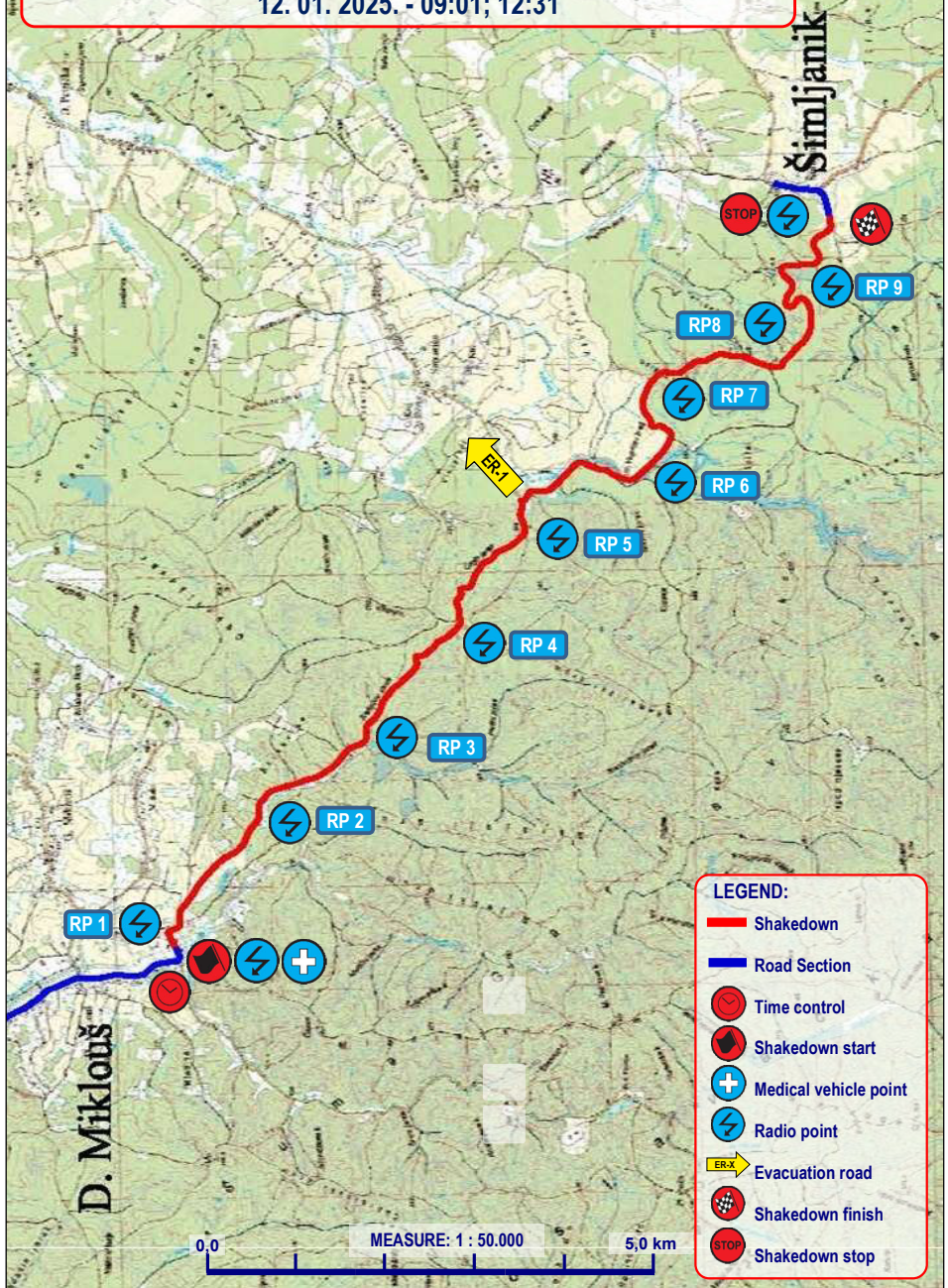
DISTANCE		DIRECTION	INFORMATION	DISTANCE REGRESS.
TOTAL	PARTIAL			
5,57	0,94		 <p>TC 3 / 5 DONJI MIKLOUŠ</p>  <div style="border: 1px solid black; padding: 2px;"> <p>N 45° 43.028' E 16° 41.311'</p> </div>	0,00



5. DELTA WINTER RALLY SHOW ČAZMA 2025

SS 3 / 5 ŠIMLJANIK 1 / 2; 11,74 km, gravel

12. 01. 2025. - 09:01; 12:31












TC 3 / 5 DONJI MIKLOUŠ



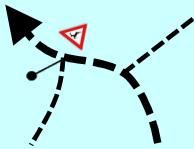

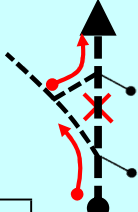

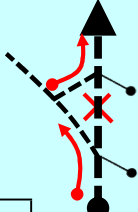


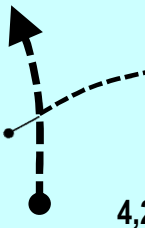

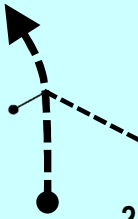



SS 3 / 5 ŠIMLJANIK - 1 / 2 START

TC 3 / 5	DONJI MIKLOUS	DISTANCE	LEG	2
TC 4 / 6	ŠIMLJANIK	12,72 km	SECTION	2 / 3
SPECIAL STAGE		3 / 5	RECORD 2024	TIME ALLOWED
DONJI MIKLOUŠ - ŠIMLJANIK 1/2		11,74 km	06:39,0	1:27 h

DISTANCE		DIRECTION	INFORMATION	DISTANCE REGRESS.
TOTAL	PARTIAL			
0,00	0,00	<p>BI/SS 3/5 START</p> <p>1 11,74</p>	<p>N 45° 43.029' E 16° 41.399'</p>  	12,72
0,18	0,18	<p>2 11,56</p>	<p>RP-1</p>  <p>N 45° 43.070' E 16° 41.527'</p>	12,54
0,32	0,14	<p>3 11,42</p>	<p>gravel</p> 	12,40
1,41	1,09	<p>4 10,33</p>	<p>RP-2</p>   <p>N 45° 42.695' E 16° 42.259'</p>	11,31
2,86	1,45 Next 1,52	<p>5 8,88</p>	<p>RP-3</p>  <p>N 45° 42.147' E 16° 42.951'</p>	9,86

BI / SS 3 / 5

TC 3 / 5	DONJI MIKLOUS	DISTANCE	LEG	2
TC 4 / 6	ŠIMLJANIK	12,72 km	SECTION	2 / 3
SPECIAL STAGE	3 / 5	AVERAGE	TIME ALLOWED	
DONJI MIKLOUŠ - ŠIMLJANIK 1/2	11,74 km	8,77 km/h	1:27 h	

DISTANCE		DIRECTION	INFORMATION	DISTANCE REGRESS.
TOTAL	PARTIAL			
4,38	1,52	 6 7,36	 RP-4	8,34
5,79	1,41	 7 5,86	 N 45° 41.707' E 16° 43.845' RP-5	6,93
5,88	0,09	 7 5,86	  N 45° 41.422' E 16° 44.713' RP-6	6,84
7,50	1,62	 8 4,24	 N 45° 40.732' E 16° 45.190' RP-7	5,22
9,39	1,89	 9 2,35	 N 45° 40.245' E 16° 45.719' RP-8	3,33
10,35	0,96 Next 1,73	 10 1,39	 N 45° 40.161' E 16° 46.173'	2,37

BI / SS 3 / 5

TC 3 / 5	DONJI MIKLOUS	DISTANCE	LEG	2
TC 4 / 6	ŠIMLJANIK	12,72 km	SECTION	2 / 3
SPECIAL STAGE	3 / 5	AVERAGE	TIME ALLOWED	
DONJI MIKLOUŠ - ŠIMLJANIK 1/2	11,74 km	8,77 km/h	1:27 h	

DISTANCE		DIRECTION	INFORMATION	DISTANCE REGRESS.
TOTAL	PARTIAL			
11,12	1,73	 11 0,62	RP-9 N 45° 40.043' E 16° 46.504'	1,60
11,53	0,41	 12 0,21		1,19
11,74	0,21	 13 0,00	SS 3 / 5 DONJI MIKLOUŠ - ŠIMLJANIK 1/2 - - FINISH N 45° 39.997' E 16° 46.900'	0,98
12,04	0,30	 14	SS 3 / 5 DONJI MIKLOUŠ - ŠIMLJANIK 1/2 - STOP N 45° 40.032' E 16° 47.028' 	0,68
12,36	0,32 Next 0,26	 15		0,36

BI / SS 3 / 5

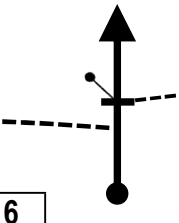





SS 3 / 5 DONJI MIKLOUŠ - ŠIMLJANIK 1 / 2 - FINISH



SS 3 / 5 DONJI MIKLOUŠ - ŠIMLJANIK 1 / 2 - STOP

TC 3 / 5	DONJI MIKLOUS	DISTANCE	LEG	2
TC 4 / 6	SIMLJANIK	12,72 km	SECTION	2 / 3
ROAD SECTION		AVERAGE	TIME ALLOWED	
		8,77 km/h	1:27 h	

DISTANCE		DIRECTION	INFORMATION	DISTANCE REGRESS.
TOTAL	PARTIAL			
12,62	0,26	 <div style="border: 1px solid black; padding: 2px; display: inline-block;">16</div>	 <div style="border: 1px solid black; padding: 2px; display: inline-block;"> N 45° 40.088' E 16° 47.025' </div>	0,10
12,72	0,36	 <div style="border: 1px solid black; padding: 2px; display: inline-block;">17</div> <div style="border: 1px solid black; border-radius: 50%; padding: 2px; display: inline-block; margin-left: 20px;">0,20</div>	<div style="border: 1px solid black; padding: 2px; display: inline-block;">TC 4 / 6 - ŠIMLJANIK</div>  <div style="border: 1px solid black; padding: 2px; display: inline-block;"> N 45° 40.032' E 16° 47.025' </div>	0,00
		<p style="text-align: center;">SS 6 CONTINUES ON PAGE 83, FIGURE 1</p>		



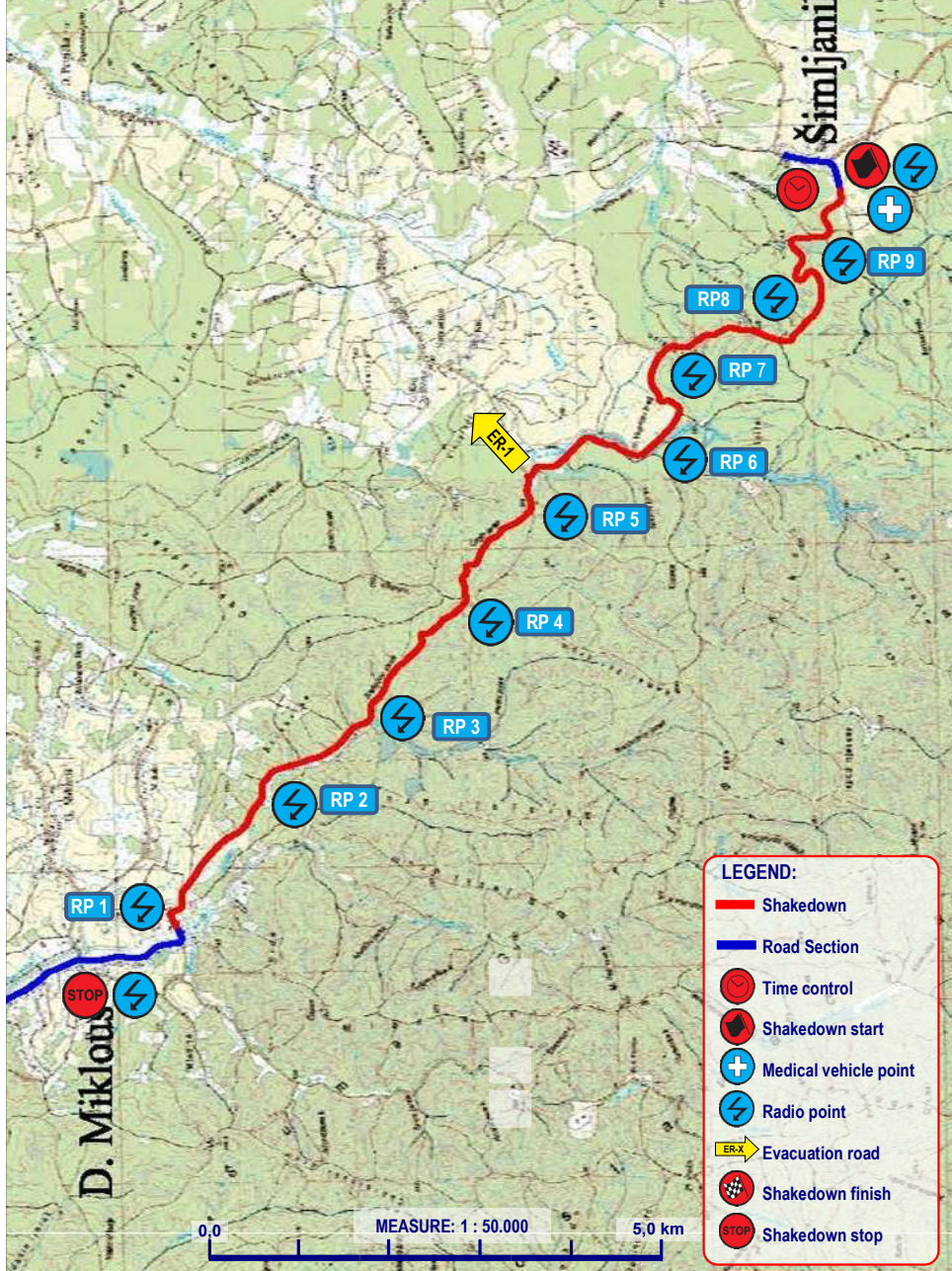
5. DELTA WINTER RALLY SHOW ČAZMA 2025

SS 4 ŠIMLJANIK - DONJI MIKLUŠ 1; 11,74 km, gravel

12. 01. 2025. - 10:31



Šimljanik



LEGEND:

- Red line: Shakedown
- Blue line: Road Section
- Red circle with 'X': Time control
- Red circle with 'S': Shakedown start
- Blue circle with '+': Medical vehicle point
- Blue circle with lightning bolt: Radio point
- Yellow arrow: Evacuation road
- Red circle with checkered flag: Shakedown finish
- Red circle with 'STOP': Shakedown stop









TC 4 ŠIMLJANIK










SS 4 ŠIMLJANIK - DONJI MIKLOUŠ 1 - START

TC 4	SIMLJANIK	DISTANCE	LEG	2
TC 4A	GRABOVNICA	17,40 km	SECTION	2
SPECIAL STAGE		4	RECORD 2024	TIME ALLOWED
ŠIMLJANIK - DONJI MIKLOUŠ 1		11,74 km	06:44,8	25 min

DISTANCE		DIRECTION	INFORMATION	DISTANCE REGRESS.
TOTAL	PARTIAL			
0,00	0,00	<p>BI/SS 4 START</p> <p>1 11,74</p>	<p>SS 4 ŠIMLJANIK - DONJI MIKLOUŠ 1 - START</p> <p>N 45° 39.99' E 16° 46.900'</p>  	17,40
0,62	0,62	<p>2 11,12</p>	<p>RP-9</p>  <p>N 45° 40.043' E 16° 46.504'</p>	16,78
1,40	0,78	<p>3 10,34</p>	<p>RP-8</p>  <p>N 45° 40.161' E 16° 46.173'</p>	16,00
2,35	0,95	<p>4 9,39</p>	<p>RP-7</p>  <p>N 45° 40.245' E 16° 45.719'</p>	15,05
4,23	1,88 Next 1,68	<p>5 7,51</p>	<p>RP-6</p>  <p>N 45° 40.732' E 16° 45.190'</p>	13,17

BI / SS 4

TC 4	SIMLJANIK	DISTANCE	LEG	2
TC 4A	GRABOVNICA	17,40 km	SECTION	2
SPECIAL STAGE		4	AVERAGE	TIME ALLOWED
ŠIMLJANIK - DONJI MIKLOUŠ 1		11,74 km	41,76 km/h	25 min


DISTANCE		DIRECTION	INFORMATION	DISTANCE REGRESS.
TOTAL	PARTIAL			
5,91	1,68		RP-5 N 45° 41.422' E 16° 44.713'  	11,49
5,99	0,08	6 	 RP-4 N 45° 41.707' E 16° 43.845'	11,41
7,34	1,35	7 	RP-3  N 45° 42.147' E 16° 42.951'	10,06
8,86	1,52	8 	RP-2  N 45° 42.695' E 16° 42.259'	8,54
10,32	1,46	9 		7,08
11,21	0,89	10 	GRAD ČAZMA 1094.g.  DOBRO DOŠLI	6,19
	Next 0,17	10 0,53		

BI / SS 4

QUICK



SS 4 ŠIMLJANIK - DONJI MIKLOUŠ 1 - FINISH



SS 4 ŠIMLJANIK - DONJI MIKLOUŠ 1 - STOP



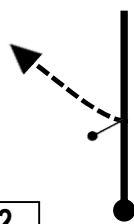
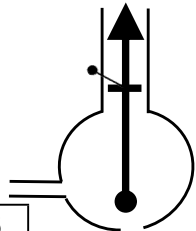

TC 4	ŠIMLJANIK	DISTANCE	LEG	2
TC 4A	GRABOVNICA	17,40 km	SECTION	2
SPECIAL STAGE		4	AVERAGE	
ŠIMLJANIK - DONJI MIKLOUŠ 1		11,74 km	41,76 km/h	TIME ALLOWED
				25 min

DISTANCE		DIRECTION	INFORMATION	DISTANCE REGRESS.
TOTAL	PARTIAL			
11,38	0,17	 11 0,36	tarmac 6,02	BI / SS 4
11,55	0,17	 12 0,19	 N 45° 43.070' E 16° 41.527' 5,85	
11,74	0,19	 13 0,00	SS 4 ŠIMLJANIK- DONJI MIKLOUŠ 1 - FINISH N 45° 43.028' E 16° 41.399' 5,66	
11,98	0,24	 14	SS 4 ŠIMLJANIK- DONJI MIKLOUŠ 1 - STOP N 45° 43.028' E 16° 41.311' 5,42	
12,74	0,76 Next 0,81	 15	 4,66	

TC 4	SIMLJANIK	DISTANCE	LEG	2
TC 4A	GRABOVNICA	17,40 km	SECTION	2
SPECIAL STAGE		4	AVERAGE	TIME ALLOWED
ŠIMLJANIK - DONJI MIKLOUŠ 1		11,74 km	41,76 km/h	25 min

DISTANCE		DIRECTION	INFORMATION	DISTANCE REGRESS.
TOTAL	PARTIAL			
13,55	0,81	 16		3,85
13,92	0,37	 17		3,48
14,72	0,80	 18		2,68
16,02	1,30	 19		1,38
16,50	0,48 Next 0,34	 20		0,90

TC 4	ŠIMLJANIK	DISTANCE	LEG	2
TC 4A	GRABOVNICA	17,40 km	SECTION	2
ROAD SECTION		AVERAGE	TIME ALLOWED	
		41,76 km/h	25 min	

DISTANCE		DIRECTION	INFORMATION	DISTANCE REGRESS.
TOTAL	PARTIAL			
16,84	0,34	 21		0,56
17,21	0,37	 22		0,19
17,40	0,19	 23	TC / VK 4A GRABOVNICA  <div style="border: 1px solid black; padding: 2px;"> N 45° 44.830' E 16° 39.749' </div>	0,00
		SS / BI 5 CONTINUES ON PAGE 61, FIGURE 1		

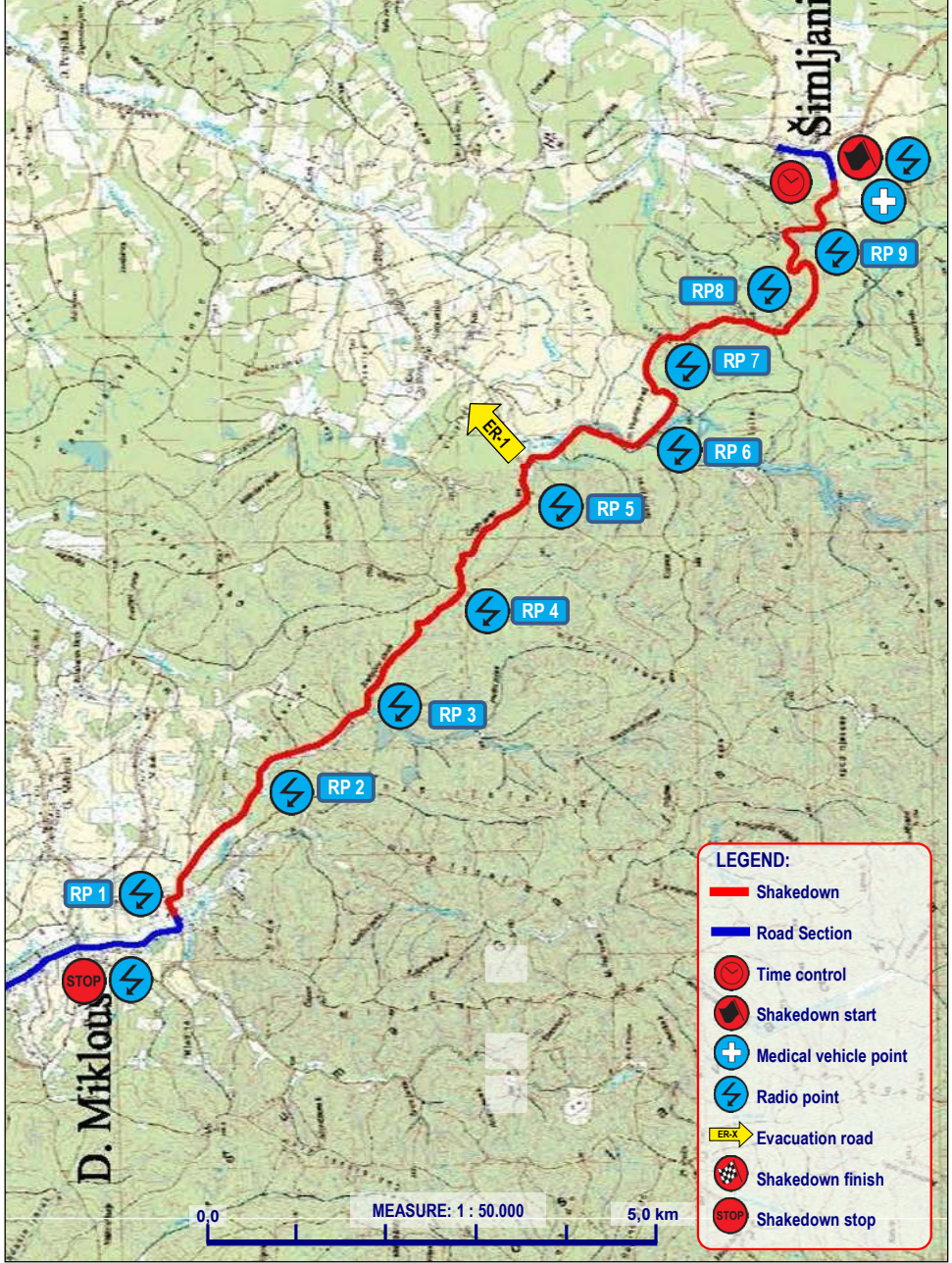
5. DELTA WINTER RALLY SHOW ČAZMA 2025

SS 6 ŠIMLJANIK - DONJI MIKLUŠ 2; 11,74 km, gravel

12. 01. 2025. - 14:00



Šimljanik



LEGEND:

- Shakedown
- Road Section
- ⊗ Time control
- ⊗ Shakedown start
- + Medical vehicle point
- ⚡ Radio point
- ER-X Evacuation road
- ⊗ Shakedown finish
- ⊗ Shakedown stop









VK / TC 6 ŠIMLJANIK












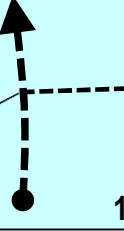



BI / SS 6 ŠIMLJANIK - DONJI MIKLOUŠ - 2 START

TC 6	SIMLJANIK	DISTANCE	LEG	2
TC 6A	CAZMA	20,57 km	SECTION	3
SPECIAL STAGE		6	RECORD 2024	TIME ALLOWED
ŠIMLJANIK - DONJI MIKLOUŠ 2		11,74 km	06:42,7	35 min

DISTANCE		DIRECTION	INFORMATION	DISTANCE REGRESS.
TOTAL	PARTIAL			
0,00	0,00	<p>1 11,74</p> <p>BI/SS 6 START</p>	<p>SS 6 ŠIMLJANIK- DONJI MIKLOUŠ 2 - START</p> <p>N 45° 39.997' E 16° 46.900'</p>  	20,57
0,62	0,62	<p>2 11,12</p>	<p>RP-9</p>  <p>N 45° 40.043' E 16° 46.504'</p>	19,95
1,40	0,78	<p>3 10,34</p>	<p>RP-8</p>  <p>N 45° 40.161' E 16° 46.173'</p>	19,17
2,35	0,95	<p>4 9,39</p>	<p>RP-7</p>  <p>N 45° 40.245' E 16° 45.719'</p>	18,22
4,23	1,88 Next 1,68	<p>5 7,51</p>	<p>RP-6</p>  <p>N 45° 40.732' E 16° 45.190'</p>	16,34

BI / SS 6


TC 6	SIMLJANIK	DISTANCE	LEG	2
TC 6A	CAZMA	20,57 km	SECTION	3
SPECIAL STAGE		6	AVERAGE	TIME ALLOWED
ŠIMLJANIK - DONJI MIKLOUŠ 2		11,74 km	35,26 km/h	35 min

DISTANCE		DIRECTION	INFORMATION	DISTANCE REGRESS.
TOTAL	PARTIAL			
5,91	1,68		RP-5 N 45° 41.422' E 16° 44.713'  	14,66
5,99	0,08	6  5,75	RP-4  N 45° 41.707' E 16° 43.845'	14,58
7,34	1,35	7  4,40	RP-3  N 45° 42.147' E 16° 42.951'	13,23
8,86	1,52	8  2,88	RP-2  N 45° 42.695' E 16° 42.259'	11,71
10,32	1,46	9  1,42	RP-2  N 45° 42.695' E 16° 42.259'	10,25
11,21	0,89 Next 0,17	10  0,53 QUICK	GRAD ČAZMA 1094.g.  DOBRO DOŠLI	9,36

BI / SS 6



BI / SS 6 ŠIMLJANIK - DONJI MIKLOUŠ - 2 FINISH



BI / SS 6 ŠIMLJANIK - DONJI MIKLOUŠ - 2 STOP

TC 6	ŠIMLJANIK	DISTANCE	LEG	2
TC 6A	ČAZMA	20,57 km	SECTION	3
SPECIAL STAGE		6	AVERAGE	TIME ALLOWED
ŠIMLJANIK - DONJI MIKLOUŠ 2		11,74 km	35,26 km/h	35 min





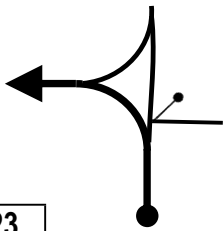


DISTANCE		DIRECTION	INFORMATION	DISTANCE REGRESS.
TOTAL	PARTIAL			
11,38	0,17	 11 0,36	tarmac 	9,19
11,55	0,17	 12 0,19	 N 45° 43.070' E 16° 41.527'	9,02
11,74	0,19	 13 0,00	SS 6 ŠIMLJANIK- DONJI MIKLOUŠ 2 - FINISH N 45° 43.029' E 16° 41.399'	8,83
11,98	0,24	 14	SS 6 ŠIMLJANIK- DONJI MIKLOUŠ 2 - STOP N 45° 43.028' E 16° 41.283'	8,59
12,74	0,76 Next 0,81	 15		7,83

BI / SS 6

TC 6	SIMLJANIK	DISTANCE	LEG	2
TC 6A	CAZMA	20,57 km	SECTION	3
ROAD SECTION		AVERAGE	TIME ALLOWED	
		35,26 km/h	35 min	

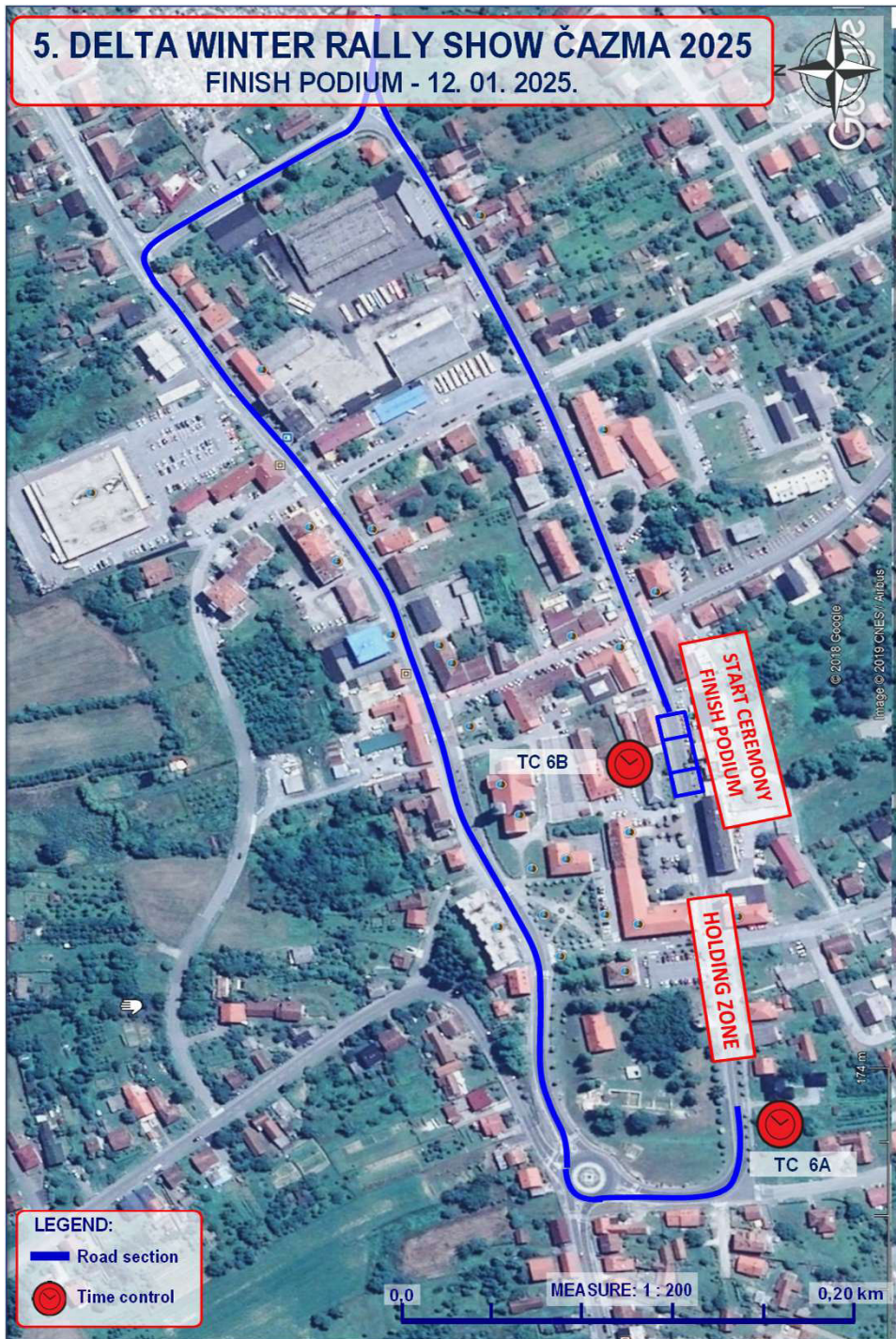
DISTANCE		DIRECTION	INFORMATION	DISTANCE REGRESS.
TOTAL	PARTIAL			
13,55	0,81	 16		7,02
13,92	0,37	 17		6,65
14,72	0,80	 18		5,85
16,02	1,30	 19		4,55
17,66	2,11 Next 1,66	 20		2,44

TC 6	ŠIMLJANIK	DISTANCE	LEG	2
TC 6A	ČAZMA	20,57 km	SECTION	3
ROAD SECTION		AVERAGE	TIME ALLOWED	
		35,26 km/h	35 min	

DISTANCE		DIRECTION	INFORMATION	DISTANCE REGRESS.
TOTAL	PARTIAL			
19,32	1,66	 21		0,78
19,94	0,62	 22		0,16
20,03	0,09	 23	SS 6 ŠIMLJANIK- DONJI MIKLOUŠ 2 - STOP	0,07
20,10	0,07	 24	↑ Ulica kralja Tomislava TC 6A ČAZMA HOLDING ZONE IN  N 45° 44.853' E 16° 36.645'	0,00

5. DELTA WINTER RALLY SHOW ČAZMA 2025


FINISH PODIUM - 12. 01. 2025.




LEGEND:

- Road section
- Time control

0,0 MEASURE: 1 : 200 0,20 km








TC 6A - ČAZMA





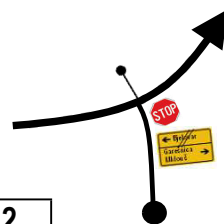




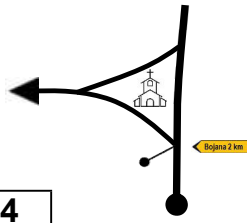




TC 6B - ČAZMA

TC 6A	ČAZMA	DISTANCE	LEG	2
TC 6B	ČAZMA	0,00 km	SECTION	3
FINISH PODIUM		AVERAGE	TIME ALLOWED 54 min	

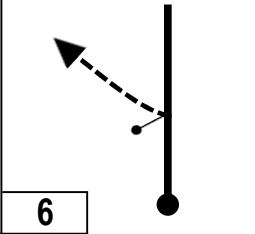
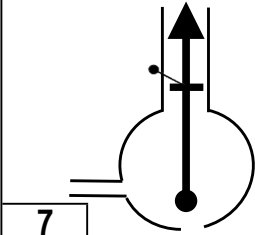
DISTANCE		DIRECTION	INFORMATION	DISTANCE REGRESS.
TOTAL	PARTIAL			
0,00	0,00	 1	TC 6A ČAZMA HOLDING ZONE IN  <div style="border: 1px solid black; padding: 2px; display: inline-block;"> N 45° 44.853' E 16° 36.645' </div>	0,00
0,00	0,00	 2	↑ Ulica kralja Tomislava TC 6B ČAZMA FINISH PODIUM  <div style="border: 1px solid black; padding: 2px; display: inline-block;"> N 45° 44.863' E 16° 36.748' </div>	0,00
				



TC 6B	CAZMA	DISTANCE	LEG
	GRABOVNICA	5,06 km	SECTION
ROAD SECTION		AVERAGE	TIME ALLOWED

DISTANCE		DIRECTION	INFORMATION	DISTANCE REGRESS.
TOTAL	PARTIAL			
0,00	0,00	 1	↑ Ulica kralja Tomislava TC 6B ČAZMA FINISH PODIUM  <div style="border: 1px solid black; padding: 2px;"> N 45° 44.863' E 16° 36.748' </div>	5,06
0,41	0,41	 2	 	4,65
2,57	2,16	 3		2,49
4,16	1,59	 4	 	0,90
4,50	4,50 Next 0,37	 5		0,56

TC 6B	CAZMA	DISTANCE	LEG
	GRABOVNICA	5,06 km	SECTION
ROAD SECTION		AVERAGE	TIME ALLOWED

DISTANCE		DIRECTION	INFORMATION	DISTANCE REGRESS.
TOTAL	PARTIAL			
4,87	0,37	 6		0,19
5,06	0,19	 7	SERVICE IN - GRABOVNICA	0,00